

1. All rules are the same as those in the 1971 Diplomacy Rulebook except as noted herein.
2. The Powers and starting positions are:

AUSTRIA:	Armies:	Prague, Vienna, Budapest, Somalia, Ecuador
	Fleet:	Trieste
ENGLAND:	Armies:	Nigeria, Virginia
	Fleets:	London, Bristol, Edinburgh, Australia
FRANCE:	Armies:	Paris, Toulon, Quebec, Dakar, Pondicherry
	Fleet:	Bordeaux
NETHERLANDS:	Armies:	Hague, Utrecht, Surinam, Cape Colony
	Fleets:	Antwerp, Java
OTTOMAN Empire:	Armies:	Baghdad, Damascus, Izmir, Jerusalem, Sofia
	Fleet:	Constantinople
PORTUGAL:	Armies:	Lagos, Oporto, Macao, Angola, Brazil
	Fleet:	Lisbon
RUSSIA:	Armies:	Petrograd, Moscow, Kiev, Irkutsk, Alaska
	Fleet:	Hawaii
SPAIN:	Armies:	Madrid, Valencia, Ifni, Mexico
	Fleets:	Cadiz, Manila
3. Note that the provinces on the easternmost edge of the map are the same as those on the westernmost edge. Thus, as Fleet could move from Bismarck Sea to South Pacific to Peru, and vice versa.
4. Those islands which are marked as 'neutral supply centers' may be occupied by Armies. An Army dislodged from an island may retreat to another island or mainland province, via Fleet convoy PROVIDED there is a Fleet available to make the convoy and PROVIDED that the retreat does not exceed one sea-space. Thus an Army dislodged from Fiji could retreat to New Zealand by convoying across the Coral Sea, but could not retreat to Guam, which is two sea-spaces away. The Army and Fleet must be the same nationality.
5. There are certain supply centers that are marked as 'colonies'. Colonies are 'building centers' for whichever Power controls them. They start under the control of whichever Power begins with units in them. The colonies are: Alaska, Quebec, Virginia, Mexico, Ecuador, Surinam, Brazil, Ifni, Dakar, Nigeria, Angola, Cape Colony, Somalia, Macao, Pondicherry, Java, Manila, Hawaii, Australia.
6. There are three 'special supply centers' which may be used for building purposes only by specified Powers. The centers, and Powers, are: CRIMEA: Russia and Ottoman Empire, NAPLES: Austria and Spain, AMUR: Russia. Of course, the centers may be used for building only after being occupied.
7. Victory will consist of ownership of Fifty (50) supply centers by a single Power, or by concession vote. In order for a concession proposal to be approved, the proposal must carry by a two-thirds majority of all supply centers, excluding supply centers which may still be neutral at the time of the vote. Thus, with all supply centers occupied, Powers controlling a total of Ninety (90) supply centers can end the game by voting to do so. Such proposals may be made at any time, but the voting will take place during the Winter Season with Winter adjustments.

8. SIBERIAN TRANSIT: The Arctic Coast of Siberia shall be passable to Fleets. Thus a Fleet may enter Siberia from North Pacific, move to Ural and then on to Barent Sea or Petrograd.

ADDENDUM TO RULE 4. Note that the Convoy/Retreat provision applies ONLY to Armies dislodged from island centers. An Army dislodged from a 'mainland' or 'continental' province may not be convoyed in retreat. For the purposes of this rule the three provinces of AUSTRALIA, ARNHEMLAND and WESTERN DESERT shall be considered a 'continental land mass'

Supply Center and Space-name Listing for COLONIA III

Acadia - ACA
 Adriatic Sea - s - ADR
 Aegean Sea - s - AEG
 Afghanistan - nsc - AFG
 Alaska - csc - ALA
 Algeria - ALG
 Amazonas - AMA
 Amur - ssc - AMU
 Andaman Sea - s - AND
 Angola - csc - ANG
 Antwerp - hsc - ANT
 Antarctic Ocean - s - ANO
 Arabia - ARA
 Arabian Sea - s - ARS
 Arafura Sea - s - AFS
 Aragon - ARG
 Arctic Ocean - s (imp) - ARC
 Argentina - nsc - AGT
 Armenia - ARM
 Arnhemland - ARN
 Ashanti - ASH
 East Atlantic - s - EAT
 Mid-Atlantic - s - MAT
 North Atlantic - s - NAT
 Southeast Atlantic - s - SEA
 Southwest Atlantic - s - SWA
 West Atlantic - s - WAT
 Australia - csc - AUS
 Azores - nsc - AZO

 Baghdad - hsc - BAG
 Bahamas - s - BAH
 Bahia - nsc - BHA
 Baltic Sea - s - BAL
 Barents Sea - s - BAR
 Bavaria - nsc - BAV
 Bay of Azeleas - s - BAZ
 Bay of Bengal - s - BBL
 Bay of Biscay - s - BBY
 Beaufort Sea - s - BEA
 Bechuanaland - BEC
 Belem - nsc - BLM
 Bengal - nsc - BEN
 Benin - BNN
 Bering Strait - s - BER
 Bismarck Sea - s - BIS
 Black Sea - s - BLA
 Bolivia - nsc - BOL
 Bordeaux - hsc - BOR
 Borneo - BEO - nsc
 Bosnia - BOS
 Brazil - csc - BRA
 Bristol - hsc - BTL
 Brittany - BRI
 Budapest - hsc - BUD
 Burgundy - BUR
 Burma - nsc - BMA
 Byelorussia - BYL

 Cadiz - hsc - CAD
 California - nsc - CAL
 Cambodia - nsc - CAM
 Canaries - s - CAN
 Cape Colony - csc - CPC
 Caribbean Sea - s - CAR
 Cariola - CRA
 Celebes Sea - s - CEL
 Ceylon - nsc - CEY
 Chile - CHI
 Chin - nsc - CHN
 East China Sea - s - ESC
 South China Sea - s - SCS
 Circars - CIR
 Circassia - CIA
 Cochin - nsc - COC
 Colombia - nsc - COL
 Congo - nsc - CON
 Constantinople - hsc - CNP
 Coral Sea - s - COR
 Crimea - ssc - CRI
 Cuba - nsc - CUB

 Dakar - csc - DAK
 Damascus - hsc - DAM
 Danish Strait - s - DAN
 Davao Strait - s - DVO
 Davis Strait - s - DAV
 Denmark - nsc - DEN
 Diego Garcia - nsc - DIE
 Drakes Passage - s - DRP

 Ecuador - csc - ECU
 Edinburgh - hsc - EDI
 Egypt - nsc - EGY
 English Channel - s - ENG
 Ethiopia - nsc - ETH

 Falkland Islands - nsc - FKD
 Faroe Islands - s - FAR
 Fezzan - FEZ
 Fiji - nsc - FIJ
 Finland - FIN
 Florida - nsc - FLA
 Fernando Po - s - FPO

 Gabon - nsc - GAB
 Galapagos Islands - s - GAL
 Gascony - GAS
 Ghana - nsc - GHA
 Grand Banks - s - GBS
 Great Australian Bight - s - GTA
 Greece - GRE
 Guam - nsc - GUA
 Gulf of Aden - s - GOA
 Gulf of Alaska - GAA
 Gulf of Belem - GBE
 Gulf of Bothnia - s - GOB
 Gulf of California - s - GOC

Gulf of Guinea - s - GOG
Gulf of Mexico - s - GOM
Gulf of Panama - s - GOP
Gulf of St. Lawrence - s - GSL
Gulf of Siam - s - GOS
Gulf of Tehuantepec - s - GOT
Gulf of Tonkin - s - GTN

Hague - hsc - HAG
Hannover - nsc - HAN
Hawaii - csc - HAW
Helgoland Bight - s - HEB
Honduras - nsc - HON
Hudson Bay - s - HUD
Huelvas - HUE
Hunan - nsc - HUN

Iceland - nsc - ICE
Ifni - csc - IFN
East Indian Ocean - s - EIO
South Indian Ocean - s - SIO
West Indian Ocean - s - WIO
Ionian Sea - s - ION
Ireland - nsc - IRE
Irish Sea - s - IRI
Irkutsk - hsc - IRK
Iwo Jima - nsc - IWO
Izmir - hsc - IZM

Japan - nsc - JAP
Java - csc - JAV
Jerusalem - hsc - JER
Jungle - JUN

Kalahari - KAL
Kameroun - nsc - KAM
Karelia - KAR
Kashmir - KAS
Katanga - KAT
Kazakhstan - KAZ
Kenya - nsc - KEN
Khandesh - nsc - KHA
Kiev - hsc - KIE
Korea - KOR

Labrador Sea - s - LAB
Lagos - hsc - LAG
Leon - LEO
Libya - LIB
Ligurian Sea - s - LGN
Lisbon - hsc - LIS
Lithuania - LIT
London - hsc - LON
Louisiana - nsc - LOU

Macao - csc - MAC
Madrid - hsc - MAD
Maharatta - nsc - MAH

Malagasy - nsc - MAL
Malay Sea - s - MLS
Malaya - nsc - MLA
Manaus - MNS
Manchuria - nsc - MAN
Mahila - csc - MNL
Massachusetts - nsc - MAS
Matto Grosso - MGO
Manitoba - nsc - MTA
Mauritania - MRT
Eastern Mediterranean - s - EMD
Western Mediterranean - s - WMD
Melanesia - s - MEL
Mexico - csc - MEX
Micronesia - s - MIC
Missouri - MIS
Mongolia - MON
Moravia - MOR
Morocco - nsc - MRC
Moscow - hsc - MOS
Mozambique - nsc - MOZ
Mozambique Channel - s - MZC

Naples - ssc - NAP
Natal - nsc - NAL
New Guinea - nsc - NWG
New Zealand - nsc - NWZ
Nigeria - csc - NIG
Nizam - nsc - NIZ
Normandy - NOR
North Sea - s - NTH
Norway - nsc - NWY
Norwegian Sea - s - NGS
Numidia - NUM
Nubia - NUB
Nyasa - NYA

Ohio - nsc - OHI
Oman - nsc - OMA
Ontario - nsc - ONT
Oporto - hsc - OPO
Oregon - nsc - ORE

East Pacific - s - EPC
North Pacific - s - NPC
South Pacific - s - SPC
West Pacific - s - WPC
Panama - PAN
Papal States - nsc - PPS
Paraguay - PGY
Paris - hsc - PAR
Peishwar - PIE
Persia - nsc - PER
Persian Gulf - s - PNG
Peru - nsc - PRU
Petrograd - hsc - PTD
Phillipine Sea - s - PLP
Poland - nsc - POL
Pamirs - PAM

Polynesia - s - PYA
 Pondicherry - csc - PDY
 Prague - hsc - PRA
 Prussia - nsc - PSA
 Punjab - PUN
 Puget Sound - s - PUG

 Quebec - csc - QUE

 Recife - nsc - RCF
 Red Sea - s - RED
 Rhineland - RHI
 Romani - ROM
 Ruanda - nsc - RUA

 Sahara - SAH
 Samoa - nsc - SAM
 Savoy - nsc - SAV
 Saxony - SAX
 Sea of Japan - s - SOJ
 Sea of Okhotsk - s - SOO
 Senegal - nsc - SEN
 Siam - nsc - SIA
 Siberia - SIB
 Silesia - SIL
 Sind - SIN
 Sinkiang - SKG
 Sinope - SPE
 Skagerrak - s - SKA
 Sofia - hsc - SOF
 Solomon Sea - s - SLS
 Somalia - csc - SOM
 Somali Sea - s - SMS
 Straits of Gibraltar - s - SOG
 Sudan - SUD - nsc
 Switzerland - SSS
 Sumatra - nsc - SUM
 Sung - nsc - SUN
 Surinam - csc - SUR
 Sweden - nsc - SWE
 Szechuan - nsc - SZE

 Taureg - TAU
 Tahiti - nsc - TAH
 Tanganyika - nsc - TAN
 Tarawa - nsc - TAR
 Tasman Sea - s - TAS
 Texas - nsc - TEX
 Tibet - TIB
 Timor Sea - s - TIM
 Toulon - hsc - TOU
 Trieste - hsc - TRI
 Tyrrhenian Sea - s - TYR
 Tunisia - nsc - TUN
 Turkestan - TUR
 Transylvania - TRY
 Timbuktu - nsc - TBK
 Togoland - nsc - TOG

Uganda - nsc - UGA
 Ural - URA
 Utrecht - hsc - UTR
 Utah - UTA - nsc
 Uzbekistan - nsc - UZB

 Valencia - hsc - VAL
 Venice - VEN
 Venezuela - VZA - nsc
 Verde Passage - s - VEP
 Vienna - hsc - VIE
 Virginia - csc - VIR
 Volta - nsc - VOL
 Vancouver - nsc - VAN

 Wake Island - nsc - WAK
 Western Desert - WDT
 West Indies - s - WIN

 Yellow Sea - s - YWS
 Yemen - nsc - YEM
 Yukon - YUK
 Yorkshire - YOR

 Zambia - nsc - ZAM

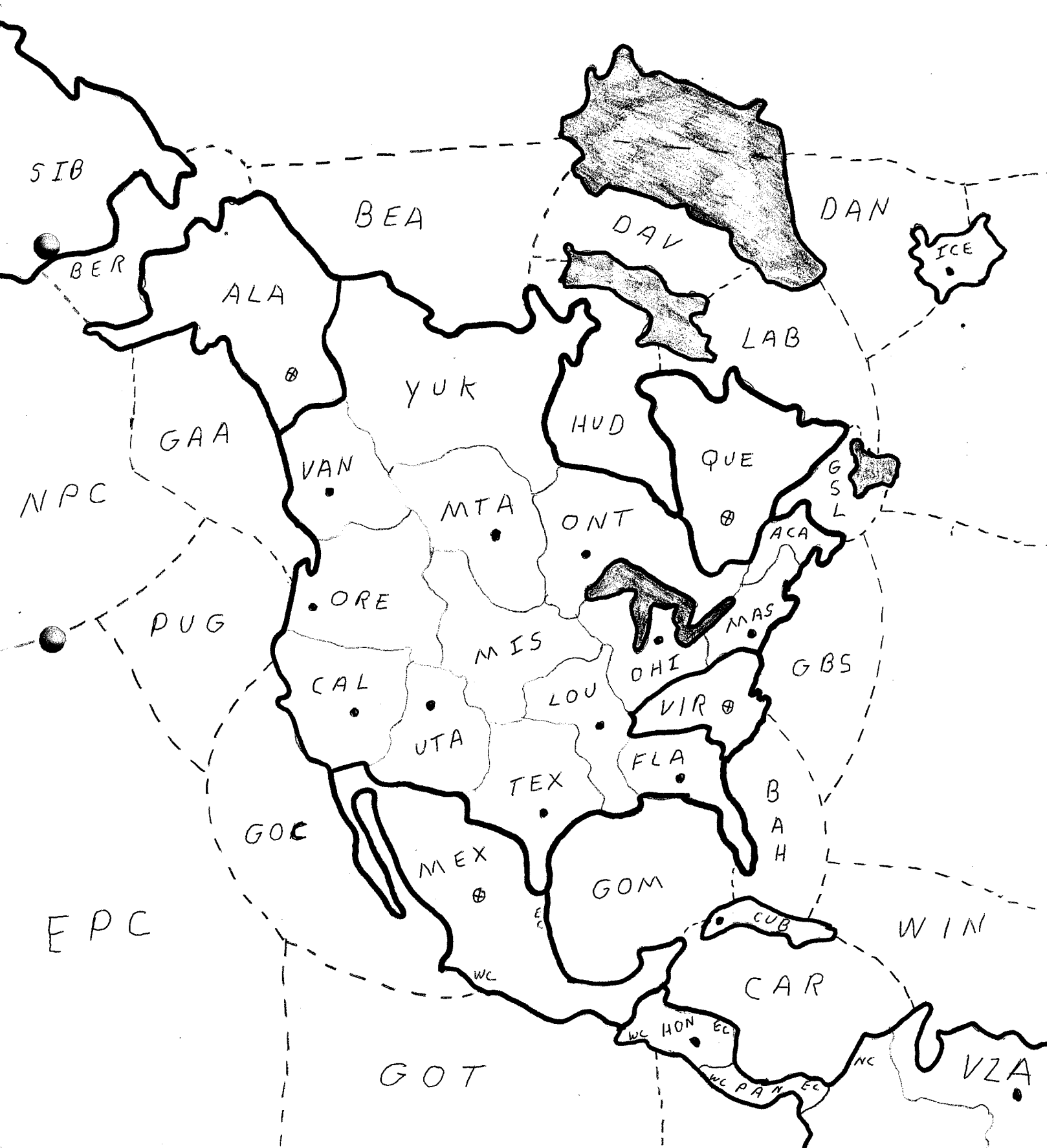
ABBREVIATION CODE:

'hsc' -- Home Supply Center
 'nsc' -- Neutral Supply Center
 'csc' -- Colonial Supply Center
 'ssc' -- Special Supply Center
 's' ---- Sea Space

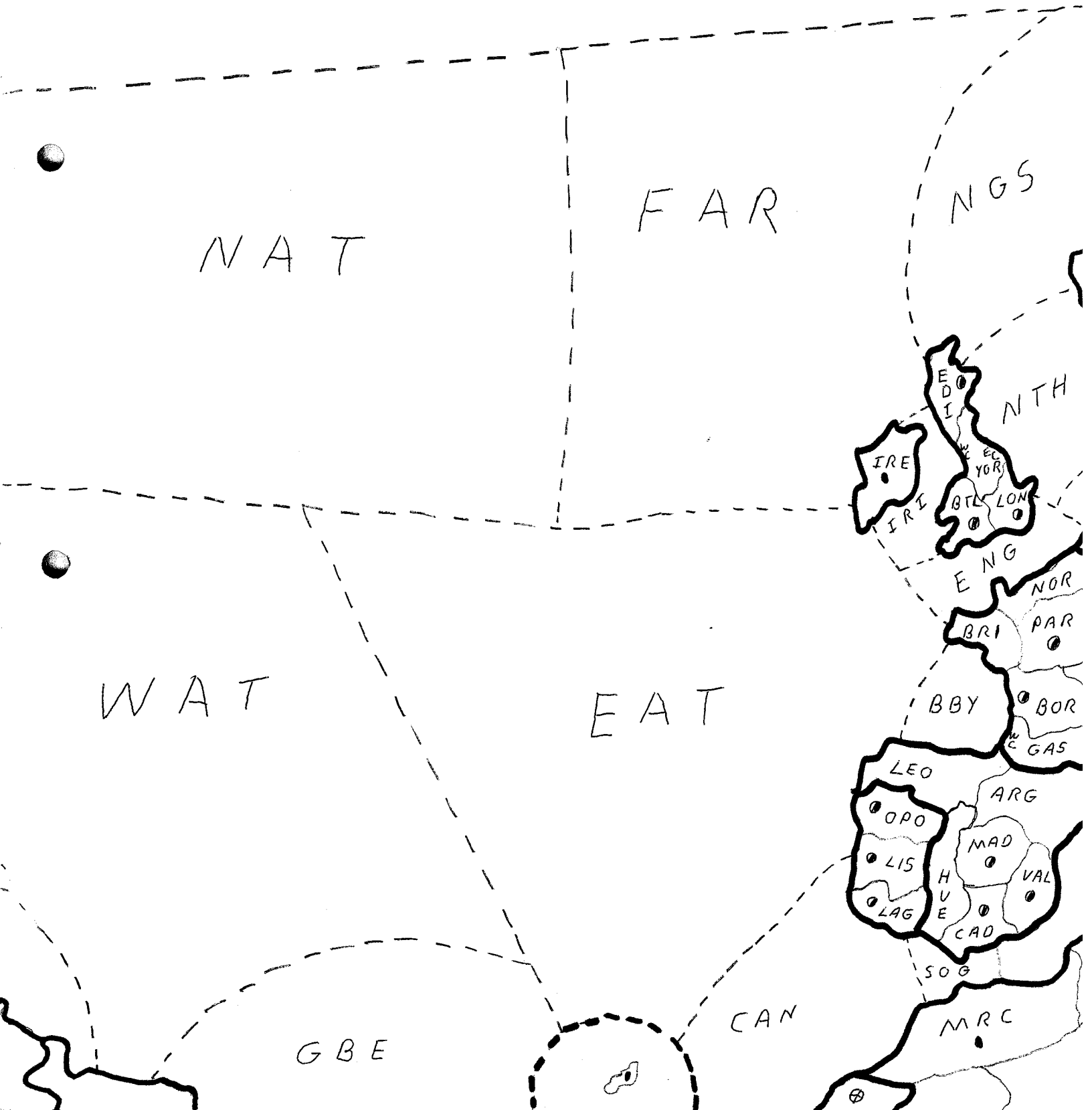
Home Supply Centers:	29
Neutral Supply Centers:	86
Colonial Supply Centers:	19
Special Supply Centers:	3
TOTAL:	<u>137</u>

Sea Spaces:	86
Land Spaces:	<u>208</u>
TOTAL SPACES:	294

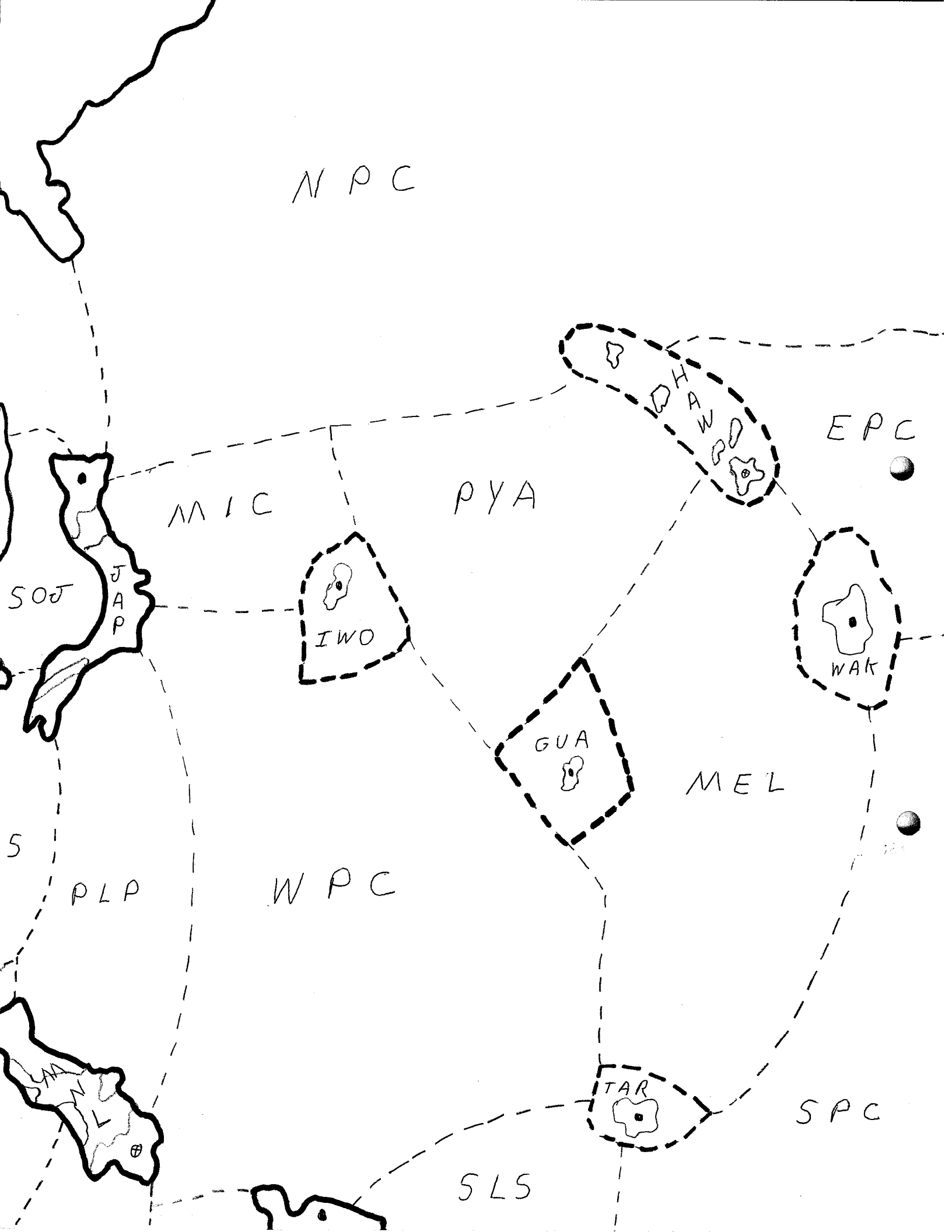
A R C (IMP)

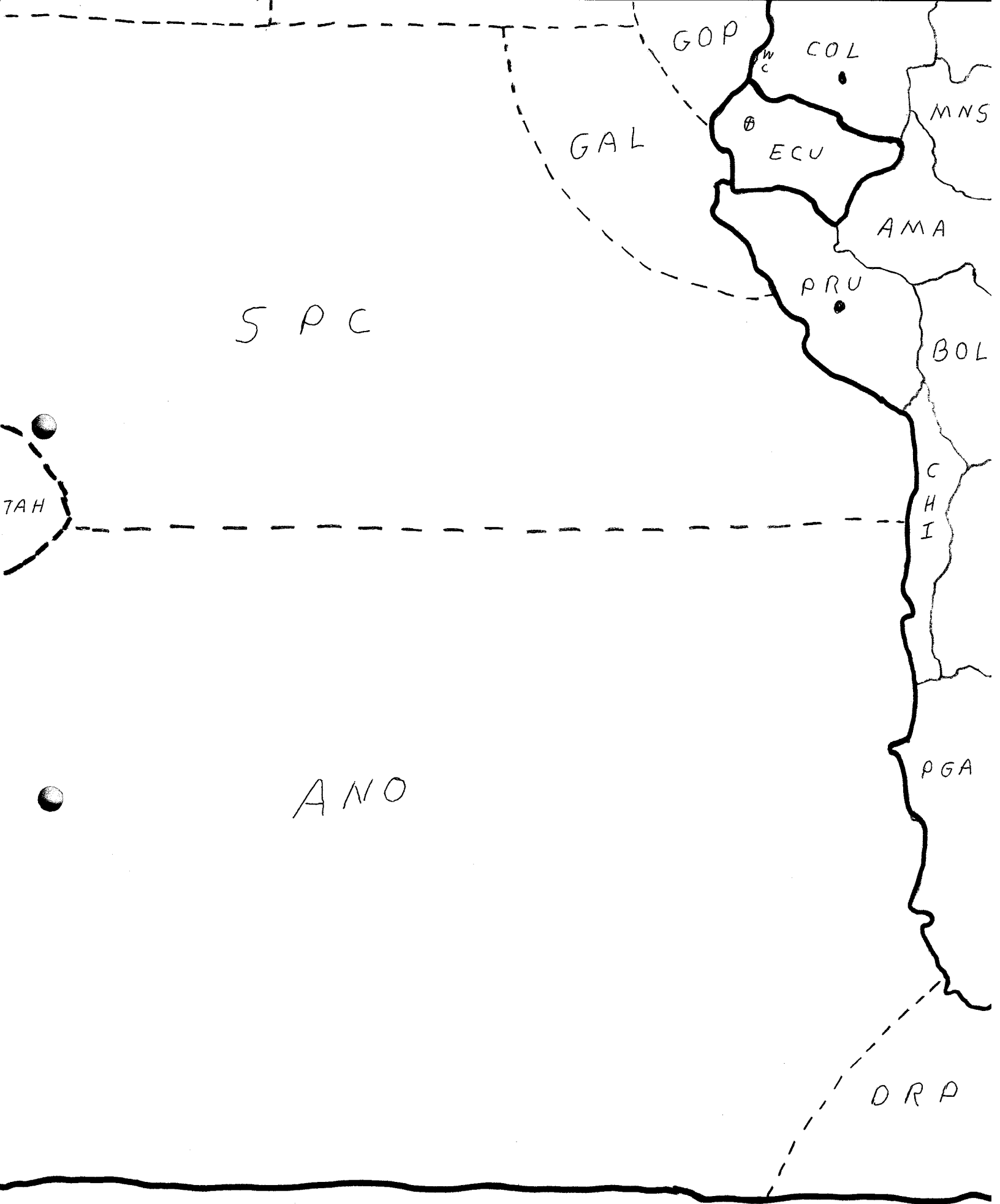


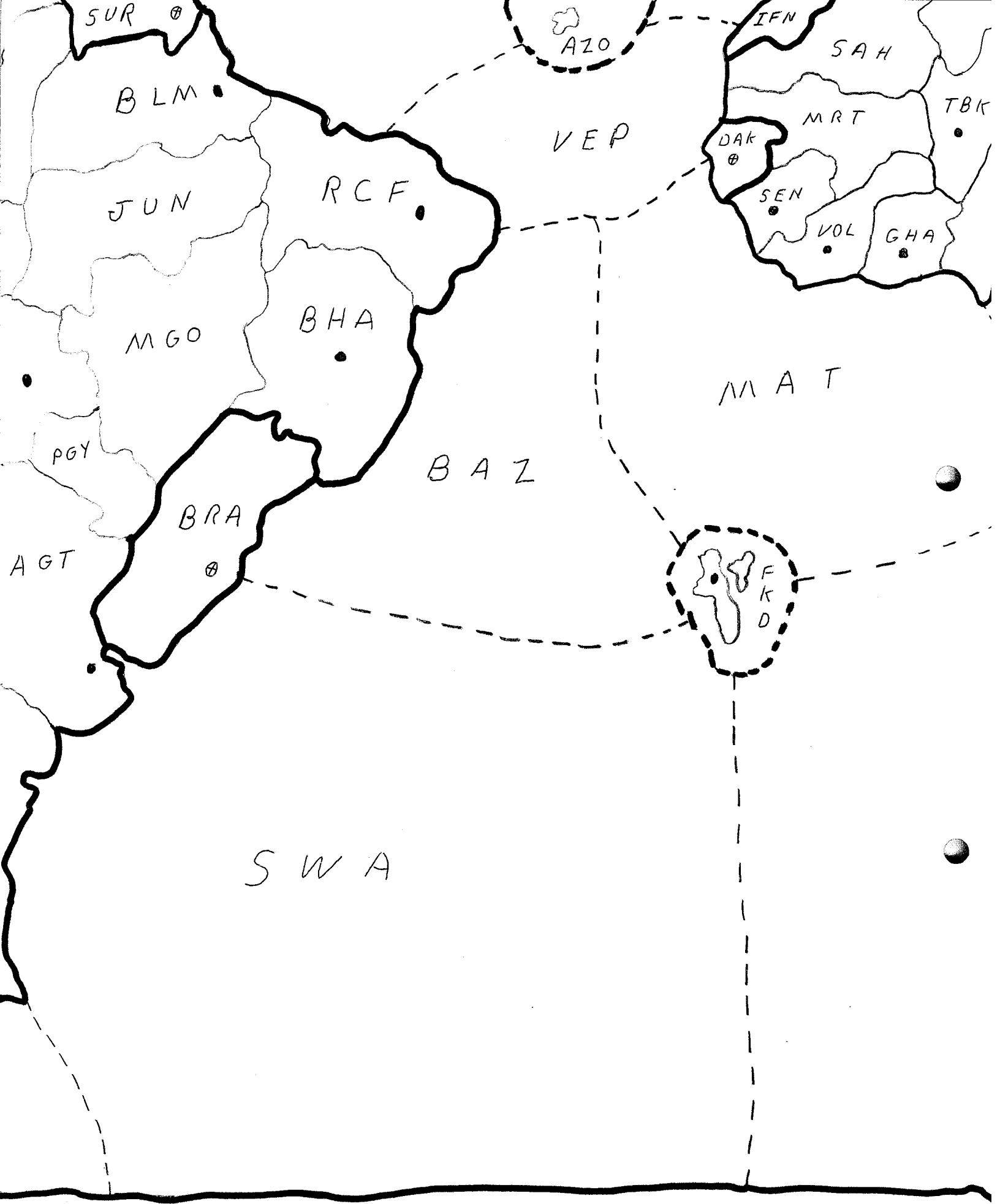
ARC (IMP)

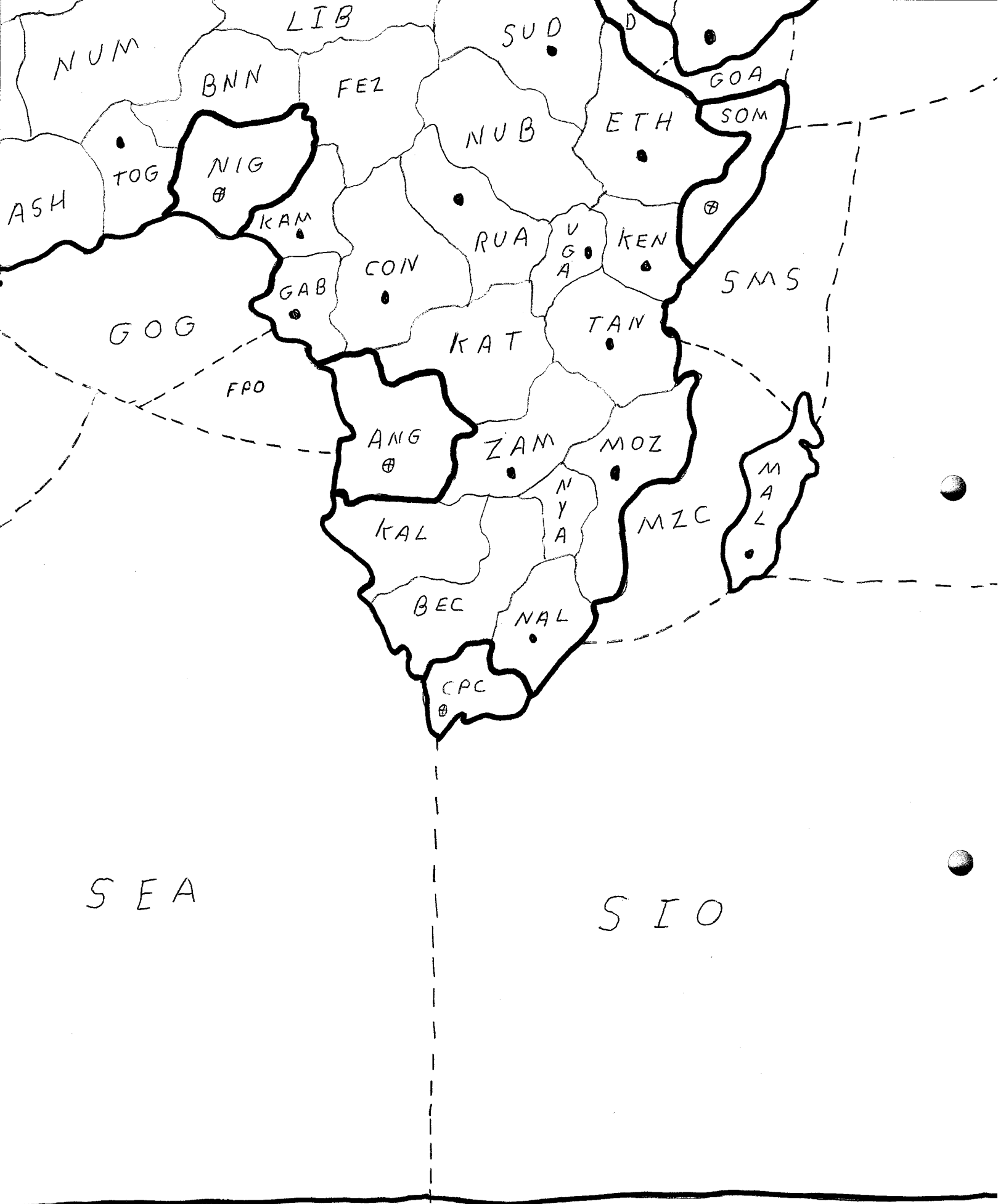












NUM

LIB

SUD

BNN

FEZ

GOA

ETH

SOM

NUB

TOG

NIG

ASH

KAM

RUA

V
G
A

KEN

CON

GAB

KAT

TAN

S M S

GOG

FPD

ANG

ZAM

MOZ

M
A
L

KAL

N
Y
A

MZC

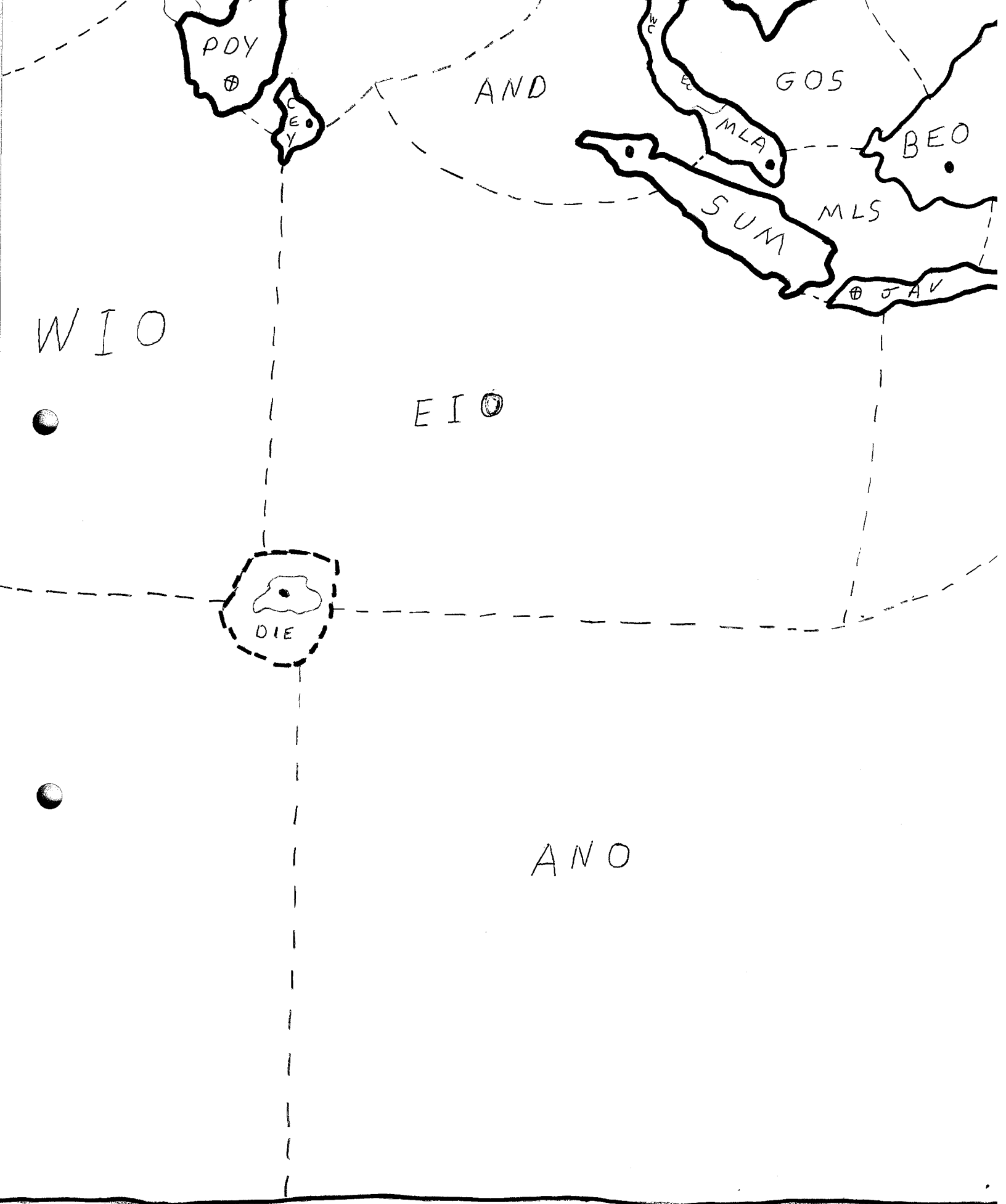
BEC

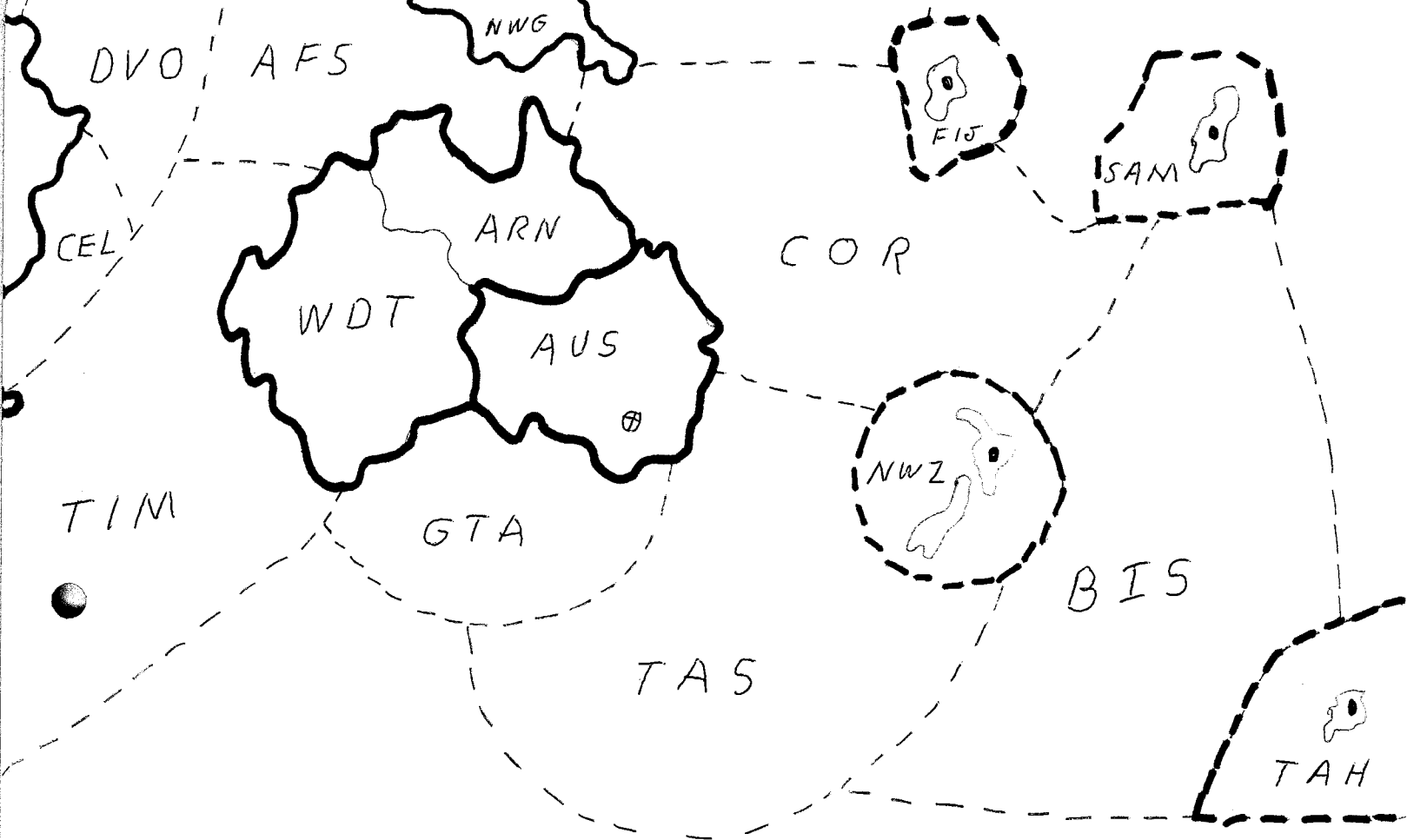
NAL

CPC

SEA

SIO





COLONIA III

- | | | | |
|---|-------------|-------|------------------------------|
| ● | Home SC | — | National & Colonial Boundary |
| ● | Neutral SC | — | Provincial Boundary |
| ⊕ | Colonial SC | - - - | Sea/Island Boundary |
| ⊙ | Special SC | ■ | Impassable Space |