

1. All rules are the same as those in the 1971 Diplomacy Rulebook except as noted herein.
2. The starting positions are:
  - AUSTRIA: Armies Prague, Vienna, Budapest, Somalia, Ecuador  
Fleet Trieste
  - ENGLAND: Armies Nigeria, Virginia  
Fleets Australia, London, Bristol, Liverpool (wc)
  - FRANCE: Armies Paris, Toulon, Quebec, Dakar, Pondicherry  
Fleet Bordeaux
  - NETHERLANDS: Armies Antwerp, Hague, Surinam, Cape Colony  
Fleets Utrecht, Java
  - Ottoman Empire: Armies Baghdad, Damascus, Izmir, Jerusalem, Sofia  
Fleet Constantinople
  - PORTUGAL: Armies Lagos, Oporto, Macao, Brazil, Angola  
Fleet Lisbon
  - RUSSIA: Armies Irkutsk, Moscow, Kiev, Alaska  
Fleets Hawaii, Petrograd (sc)
  - SPAIN: Armies Madrid, Valencia, Ifni, Mexico  
Fleets Manila, Cadiz
3. Note that the provinces on the easternmost edge of the map are the same as those on the westernmost edge; these are the exact same provinces, thus a fleet could move from Melanesia to South Pacific to Peru, and vice versa.
4. There are four "island supply centers" that are impassable to armies. These are Tarawa, Tahiti, Samoa, and Fiji. Note however, that armies may be convoyed through these islands.
5. There are certain supply centers that are marked on the board as "colonies". Colonies are "building centers" for which ever power controls them. They start under the control of whoever begins with a unit in them.
6. There are three "special supply centers". If Russia owns either Amur or Crimea, he may build in them. If Ottoman Empire owns Crimea he may build there. If either Austria or Spain owns Naples, they can use it as a building center.
7. Victory will be ownership of 50 supply centers by a single player.

Colonia ~~the~~ Supply Center & Space Name Listing

Acadia - ACA  
 Adriatic Sea - s - ADR  
 Aegean Sea - s - AEG  
 Afghanistan - nsc - AFG  
 Alaska - csc - ALA  
 Algeria - ALG  
 Amazonas - AMA  
 Amur - ssc - AMU  
 Andaman Sea - s - AND  
 Angola - csc - ANG  
 Antwerp - hsc - ANT  
 Antarctic Ocean - s - ANO  
 Arabia - ARA  
 Arabian Sea - s - ARS  
 Arafura Sea - s - AFS  
 Aragon - ARG  
 Arctic Ocean - s (imp) - ARC  
 Argentina - nsc - AGT  
 Armenia - ARM  
 Arnhemland - AMN  
 Ashanti - ASH  
 East Atlantic - s - EAT  
 Mid-Atlantic - s - MAT  
 North Atlantic - s - NAT  
 Southeast Atlantic - s - SFA  
 Southwest Atlantic - s - SWE  
 West Atlantic - s - WAT  
 Australia - csc - AUS  
 Azores - nsc(i) - AZO  
 Baghdad - hsc - BAG  
 Bahamas - s - BAH  
 Bahia - nsc - BHA  
 Baltic Sea - s - BAL  
 Barents Sea - s - BAR  
 Bavaria - nsc - BAV  
 Bay of Bengal - s - BBL  
 Bay of Biscay - s - BBY  
 Beaufort Sea - s - BEA  
 Belem - nsc - BLM  
 Bengal - nsc - BEN  
 Benin - BNN  
 Bering Strait - s - BER  
 Bessarabia - BES  
 Black Sea - s e BLA  
 Bolivia - nsc - BOL  
 Bordeaux - hsc - BOR  
 Borneo - nsc - BEO  
 Bosnia - BOS  
 Brazil - csc - BRA  
 Britany - BMI  
 Budapest - hsc - BUD  
 Burgundy - BUR  
 Burma - nsc - BMA  
 Byelorussia - BYL  
 Bristol - hsc - BTL

Cadiz - hsc - CAD  
 California - nsc - CAL  
 Cambodia - nsc - CAM  
 Canaries - s - CAN  
 Cape Colony - csc - CPC  
 Caribbean Sea - s - CAR  
 Cariola - CRA  
 Celebes Sea - s - CEL  
 Ceylon - nsc - CEY  
 Chile - CHI  
 Chin - nsc - CHN  
 East China Sea - s - ECS  
 South China Sea - s - SCS  
 Circars - CIR  
 Circassia - CIA  
 Cochin - nsc - COC  
 Colombia - nsc - COL  
 Congo - nsc - CON  
 Constantinople - hsc - CNP  
 Coral Sea - s - COR  
 Crimea - ssc - CRI  
 Cuba - nsc - CUB  
 Dakar - csc - DAK  
 Damascus - hsc - DAM  
 Danish Strait - s - DAN  
 Davis Strait - s - DAV  
 Denmark - nsc - DEN  
 Drakes Passage - s - DRP  
 DVO - s - DAVVO STRAIT  
 Ecuador - csc - ECU  
 Egypt - nsc - EGY  
 English Channel - s - ENG  
 Ethiopia - nsc - ETH  
 FAROE - (S) - FAR  
 Fezzan - FEZ  
 Fiji - nsc(i) - FIJ  
 Finland - FIN  
 Florida - nsc - FLA  
 Gabon - nsc - GAB  
 Galapagos - s - GAL  
 Gascony - GAS  
 Ghana - nsc - GHA  
 Grand Banks - s - GBS  
 Great Australian Bight - s - GTA  
 Greece - GRE  
 Gulf of Aden - s - GOA  
 Gulf of Alaska - s - GAA  
 Gulf of Belem - s - GBE  
 Gulf of Bothnia - s - GOB  
 Gulf of California - s - GOC  
 Gulf of Guinea - s - GOG  
 Gulf of Mexico - s - GOM  
 Gulf of Panama - s - GOP  
 Gulf of St. Lawrence - s - GSL

Gulf of Siam - s - GOS  
Gulf of Tehuantepec - s - GOT  
Gulf of Tonkin - s - GTN

Hague - hsc - HAG  
Hanover - nsc - HAN  
Hawaii - csc(i) - HAW  
Helgoland Bight - s - HEB  
Honduras - nsc - HON  
Hudson Bay - s - HUD  
Huelvas - HUE

Iceland - nsc - ICE  
Ijni - csc - IFN  
East Indian Ocean - s - EIO  
South Indian Ocean - s - SIO  
West Indian Ocean - s - WIO  
Ionian Sea - s - ION  
Irish Sea - s - IRI  
Irkutsk - hsc - IRK  
Izmir - hsc - IZM

Japan - nsc - JAP  
Java - csc - JAV  
Jerusalem - hsc - JER  
Jungle - JUN

Kalahari - KAL  
Kameroun - nsc - KAM  
Karelia - KAR  
Kashmir - KAS  
Katanga - KAT  
Kazakhstan - KAZ  
Kenya - nsc - KEN  
Khandesh - nsc - KHA  
Kiev - hsc - KIE  
Korea - KOR

Labrador Sea - s - LAB  
Lagos - hsc - LAG  
Latvia - LAT  
Leon - LEO  
Libya - LIB  
Ligurian Sea - s - LIG  
Lisbon - hsc - LIS  
Lithuania - LIT  
Liverpool - hsc - LPL  
London - hsc - LON  
Louisiana - nsc - LOU

Macao - csc - MAC  
Madrid - hsc - MAD  
Mahratta - nsc - MAH  
Malagasy - nsc - MAL  
Malay Sea - s - MLS

Malaya - nsc - MLA  
Manchuria - nsc - MAN  
Manila - nsc - MNL  
Massachusetts - nsc - MAS  
Matto Grosso - MGO  
Eastern Mediterranean - s - EMD  
Western Mediterranean - s - WMD  
Melanesia - s - MEL  
Mexico - csc - MEX  
Manitoba - nsc - MTA  
Micronesia - s - MIC  
Missouri - MIS  
Mongolia - MON  
Moravia - MOR  
Morocco - nsc - MRC  
Moscow - hsc - MOS  
Mozambique - nsc - MOZ  
Mozambique Channel - s - MZC

Naples - ssc - NAP  
Natal - nsc - NAL  
New Guinea - nsc - NNG  
New Zealand - nsc - NWZ  
Nigeria - csc - NIG  
Nizam - nsc - NIZ  
Normandy - NOR  
North Sea - s - NTH  
Norway - nsc - NWT  
Norwegian Sea - s - NGS  
Numidia - NUM  
Nubia - NUB  
Nyasa - NYA

Ohio - nsc - OHI  
Oman - nsc - OMA  
Ontario - nsc - CNT  
Oporto - hsc - OPO  
Oregon - nsc - ONE

East Pacific - s - EPC  
North Pacific - s - NPC  
South Pacific - s - SPC  
West Pacific - s - WPC  
Panama - PAN  
Papal States - nsc - PPS  
Paraguay - PGY  
Paris - hsc - PAR  
Peishwar - PEI  
Persia - nsc - PER  
Persian Gulf - s - PNG  
Peru - nsc - PRU  
Petrograd - hsc - PTD  
Phillipine Sea - s - PLP  
Poland - nsc - POL  
Polynesia - s - PYA

Pondicherry - csc - PDY  
 Prague - hsc - PRA  
 Prussia - nsc - PSA  
 Punjab - PUN  
  
 Quebec - csc - QUE  
  
 Red Sea - s - RED  
 Rhineland - RHI  
 Romani - NOM  
 Ruanda - nsc - RUA  
  
 Sahara - SAH  
 Samoa - nsc(i) - SAM  
 Savoy - nsc - SAV  
 Saxony - SAX  
 Scotland - SCT  
 Sea of Japan - s - SOJ  
 Sea of Okhotsk - s - SOO  
 Senegal - nsc - SEN  
 Siam - nsc - SIA  
 Siberia - SIB  
 Silesia - SIL  
 Sind - SIN  
 Sinkiang - SKG  
 Sinope - SPE  
 Skagerrak - s - SGH  
 Sofia - hsc - SOF  
 Solomon Sea - s - SLS  
 Somalia - csc - SOM  
 Strait of Gibraltar - s - SOG  
 Sudan - SUD  
 Suisse - SSS  
 Sumatra - nsc - SUM  
 Sung - nsc - SUN  
 Surinam - csc - SUR  
 Sweden - nsc - SWE  
 Szechuan - nsc - SZE  
  
 Taureg - TEU  
 Tahiti - nsc(i) - TAH  
 Tanganyiki - nsc - TAN  
 Tarawa - nsc(i) - TAR  
 Tasman Sea - s - TAS  
 Texas - nsc - TEX  
 Tibet - TIB  
 Timor Sea - s - TIM  
 Toulon - hsc - TOU  
 Trieste - hsc - TRI  
 Tyrrhenian Sea - s - TYR  
 Tunisia - nsc - TUN  
 Turkestan - TUR  
 Transylvania - TRY

Uganda - nsc - UGA  
 Ural - URA  
 Uruguay - URU  
 Utrecht - nsc - UTR  
 Utah - UTA  
  
 Valencia - hsc - VAL  
 Venice - VEN  
 Venezuela - nsc - VZA  
 Verre Passage - s - VEP  
 Vienna - hsc - VIE  
 Virginia - csc - VIR  
 Volta - nsc - VOL  
 Vasco da Gama - nsc - VDG  
 Vancouver - nsc - VAN  
  
 Wales - WAL  
 Western Desert - WDE  
 West Indies - s - WIN  
  
 Yellow Sea - s - YWS  
 Yemen - nsc - YEM  
 Yukon - YUK  
  
 Zambia - nsc - ZAM

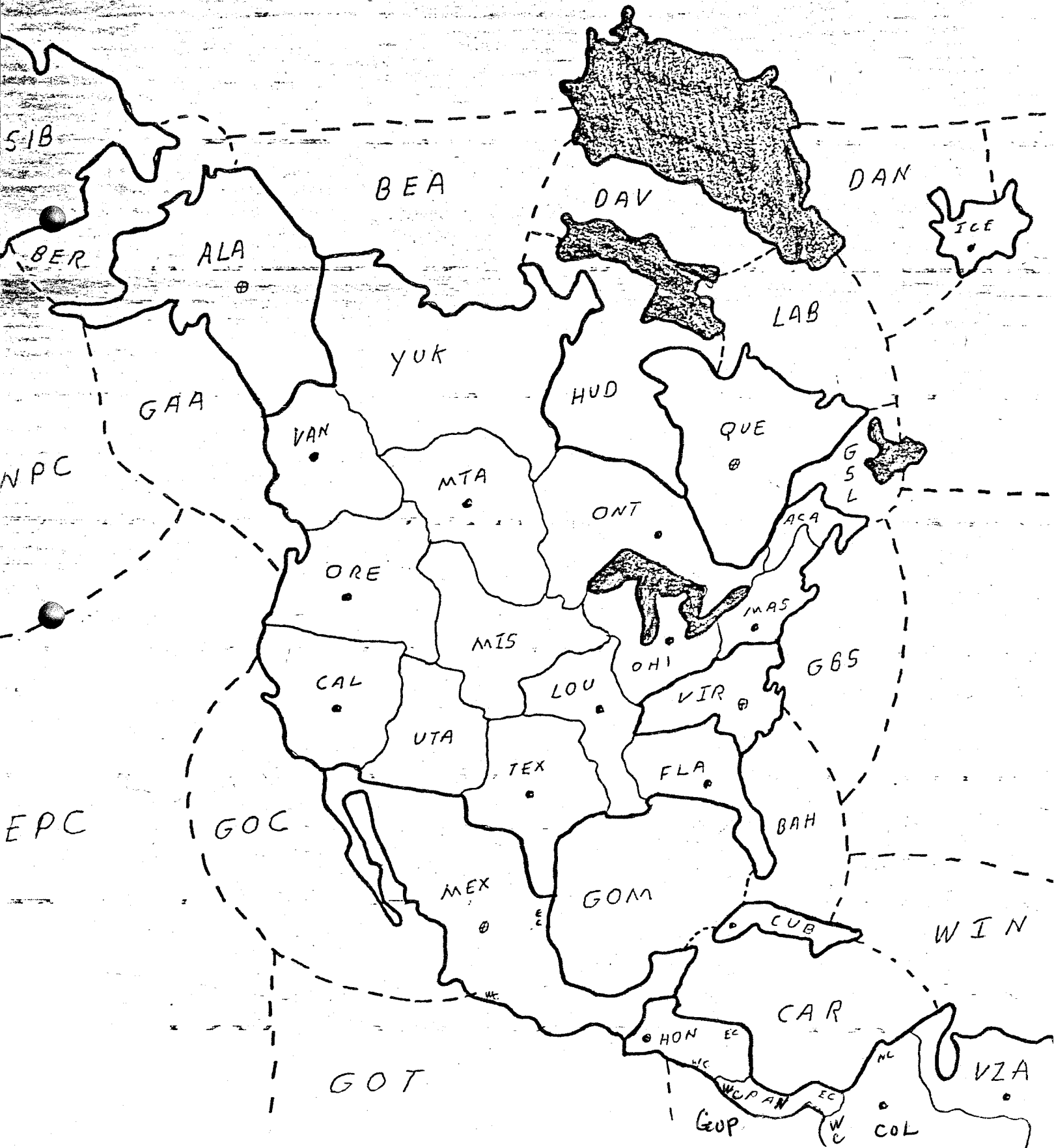
Home Supply Centers:	29
Neutral Supply Centers:	76
Colonial Supply Centers:	19
Special Supply Centers:	3
	<u>127</u>

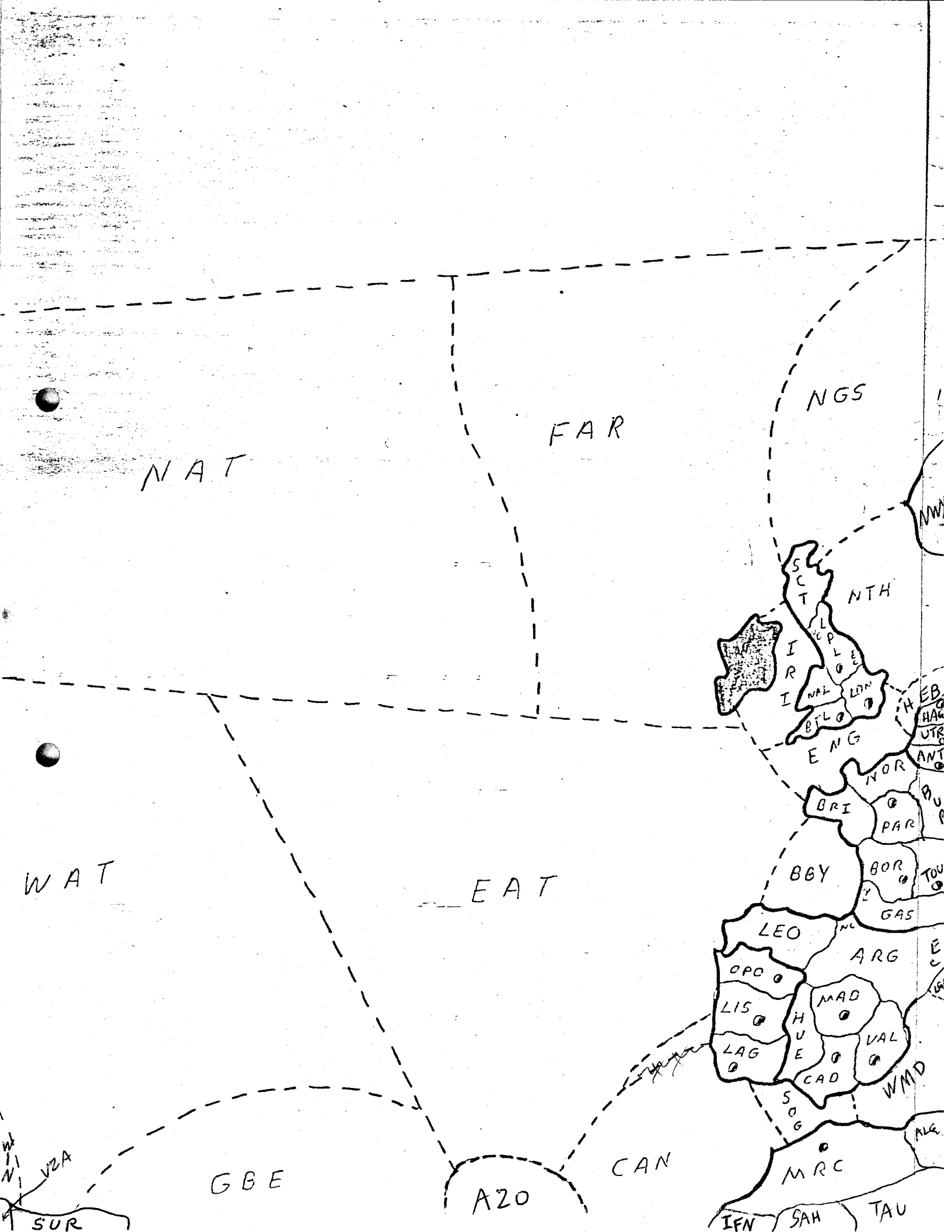
Sea Spaces:	80
Land/Island Spaces:	<u>190</u>
Total Spaces on Board:	270

#### Abbreviations-

"hsc" - home sc  
 "nsc" - neutral sc  
 "csc" - colonial sc  
 "ssc" - special sc  
  
 "s" - sea space  
 (i) - island space

ARC  
(IMP)





NAT

FAR

NGS

WAT

EAT

GBE

AZO

CAN

SC T

NTH

IR I

WAL

LDN

ENG

H

EB

HAG

UTR

ANT

BRI

NOR

PAR

BBY

BOR

TOU

GAS

LEO

ARG

OPC

LIS

LAG

MAD

HU

E

CAD

VAL

SOG

MRC

IFN

SAH

TAU

MG

CE

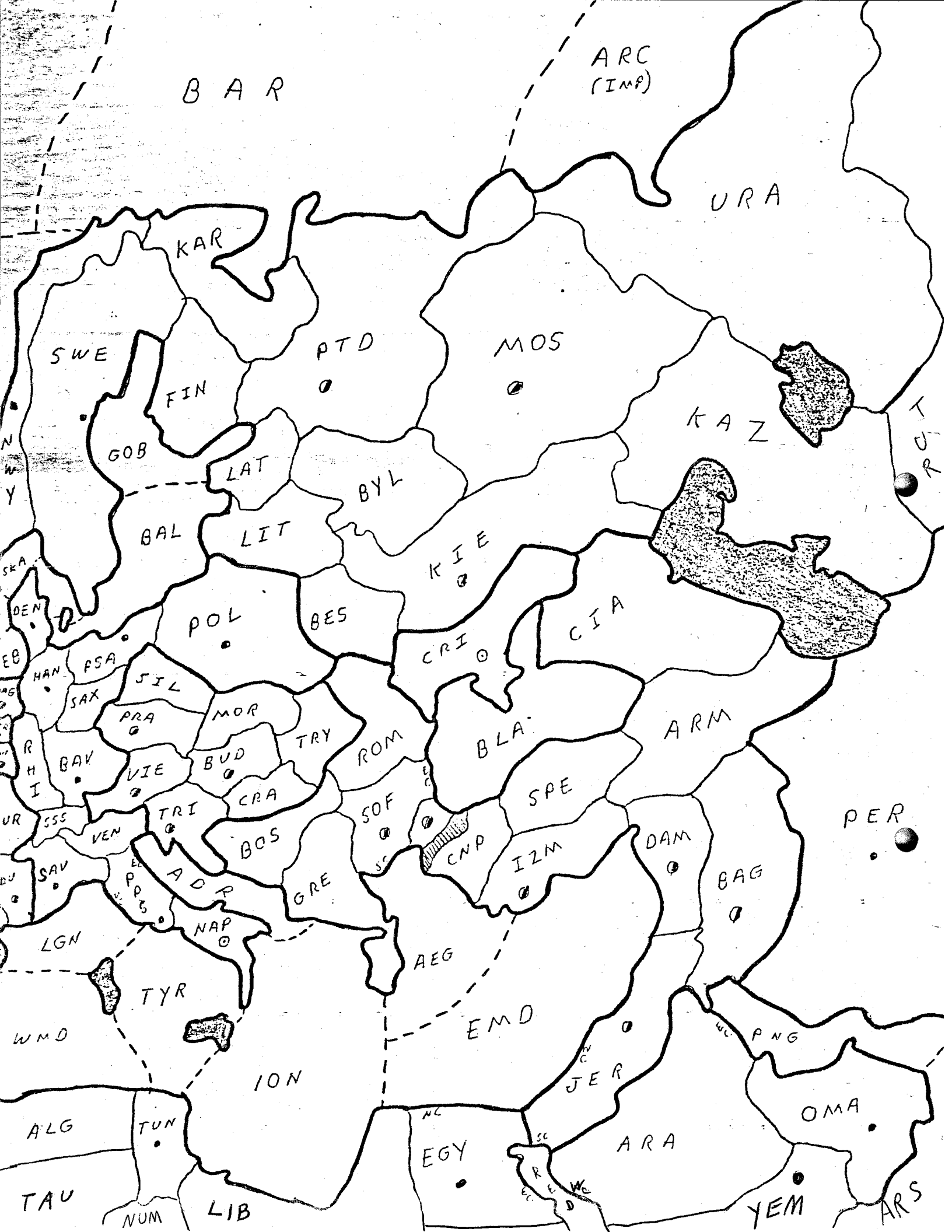
WMD

WVA

WVA

WVA

WVA



B A R

ARC  
(IMP)

URA

KAR

SWE

FIN

PTD

MOS

KAZ

GOB

LAT

BYL

BAL

LIT

KIE

CIA

POL

BES

CRIA

ARM

DEN

PSA

JIL

PRA

MOR

TRY

ROM

BLA

SPE

HAN

SAX

VIE

BUD

CRA

SOE

CNP

IZM

DAM

BAG

PER

RHI

BAV

TRI

BOS

GRE

AEG

EMD

JER

ARA

OMA

UR

SSS

VEN

AOR

NAP

WMD

TYR

ION

ALG

TUN

EGY

TAU

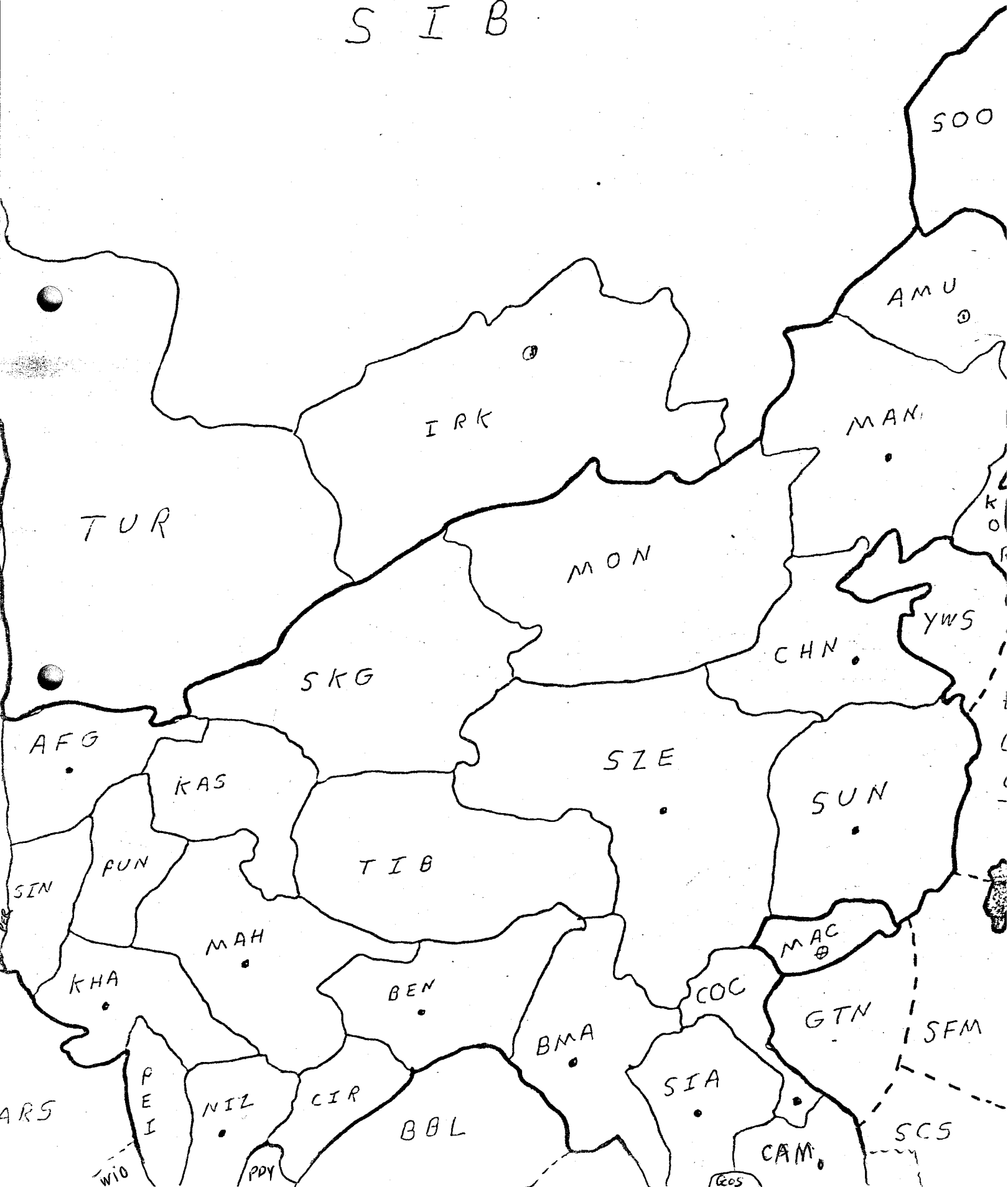
NUM

LIB

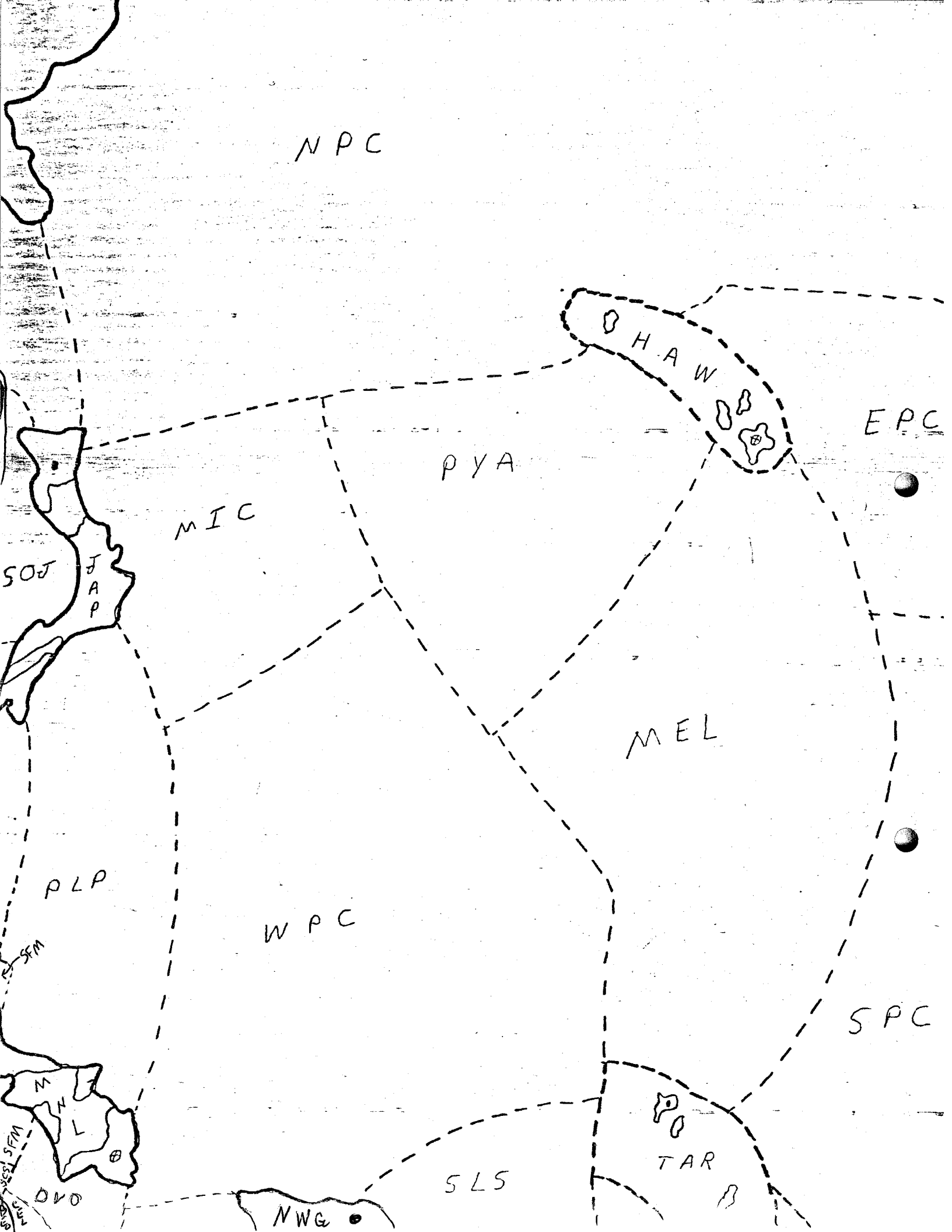
YEM

ARS

# S I B







NPC

EPC

HAW

PYA

MIC

MEL

WPC

SPC

SLS

TAR

NWG

FOS

JAP

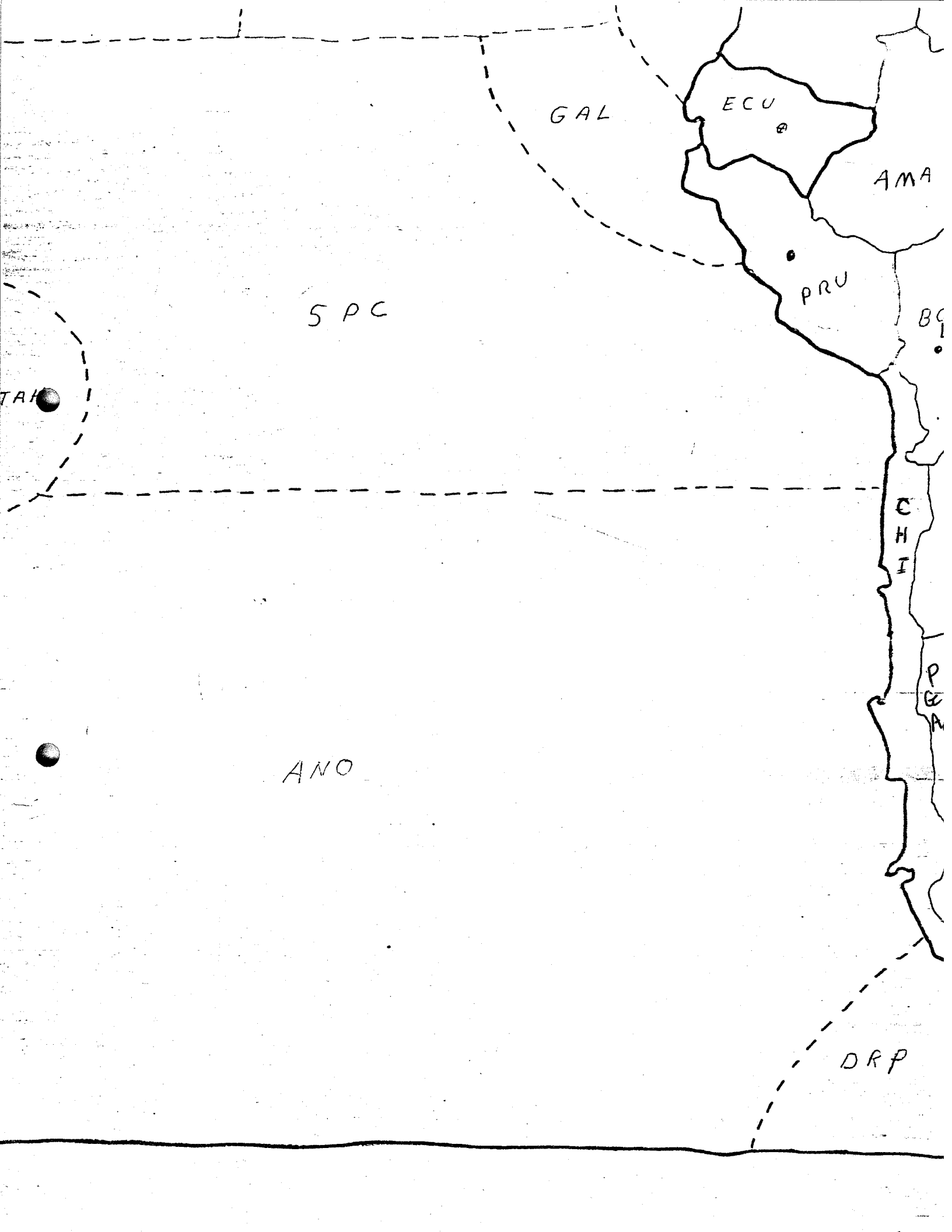
PLP

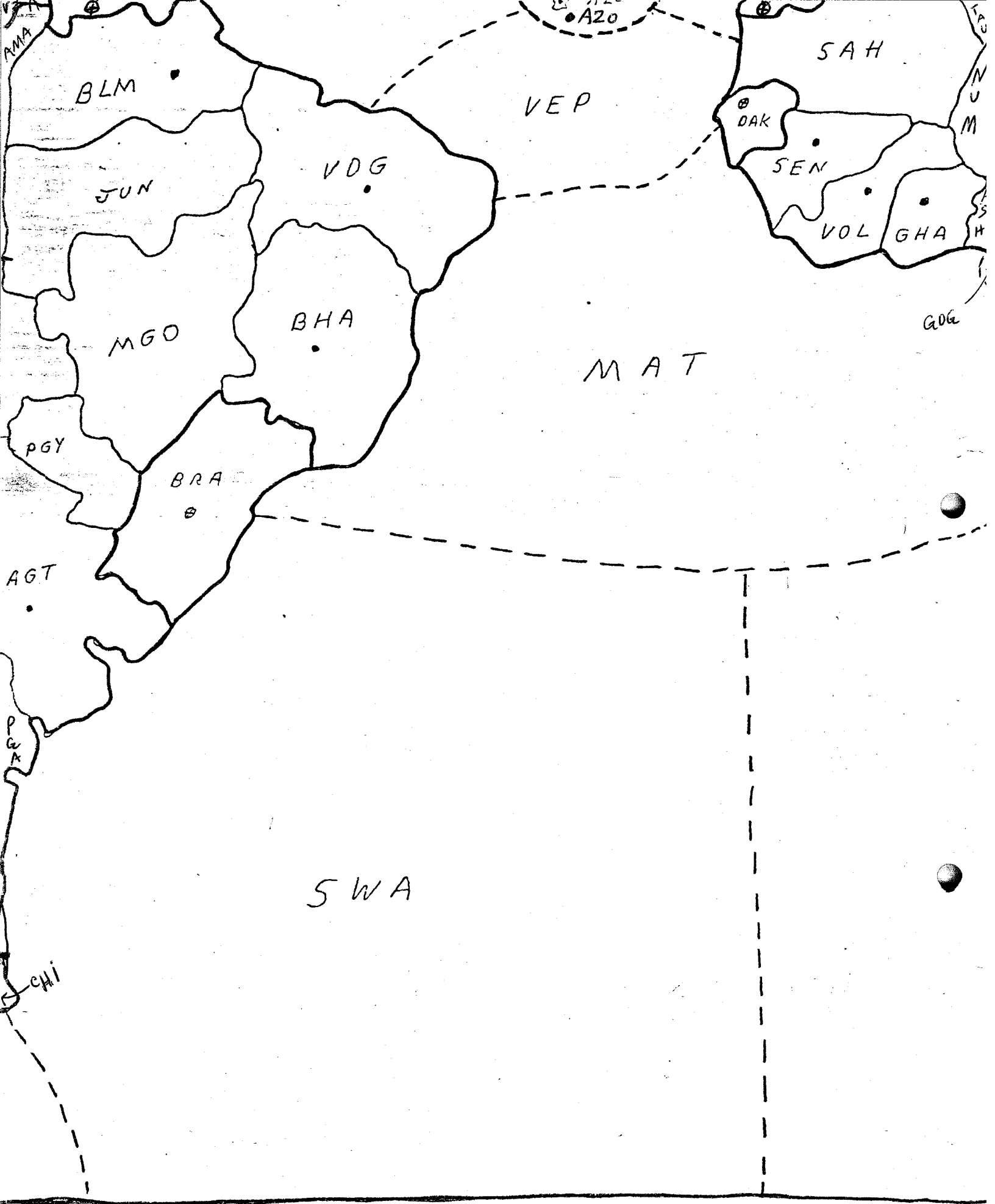
SFM

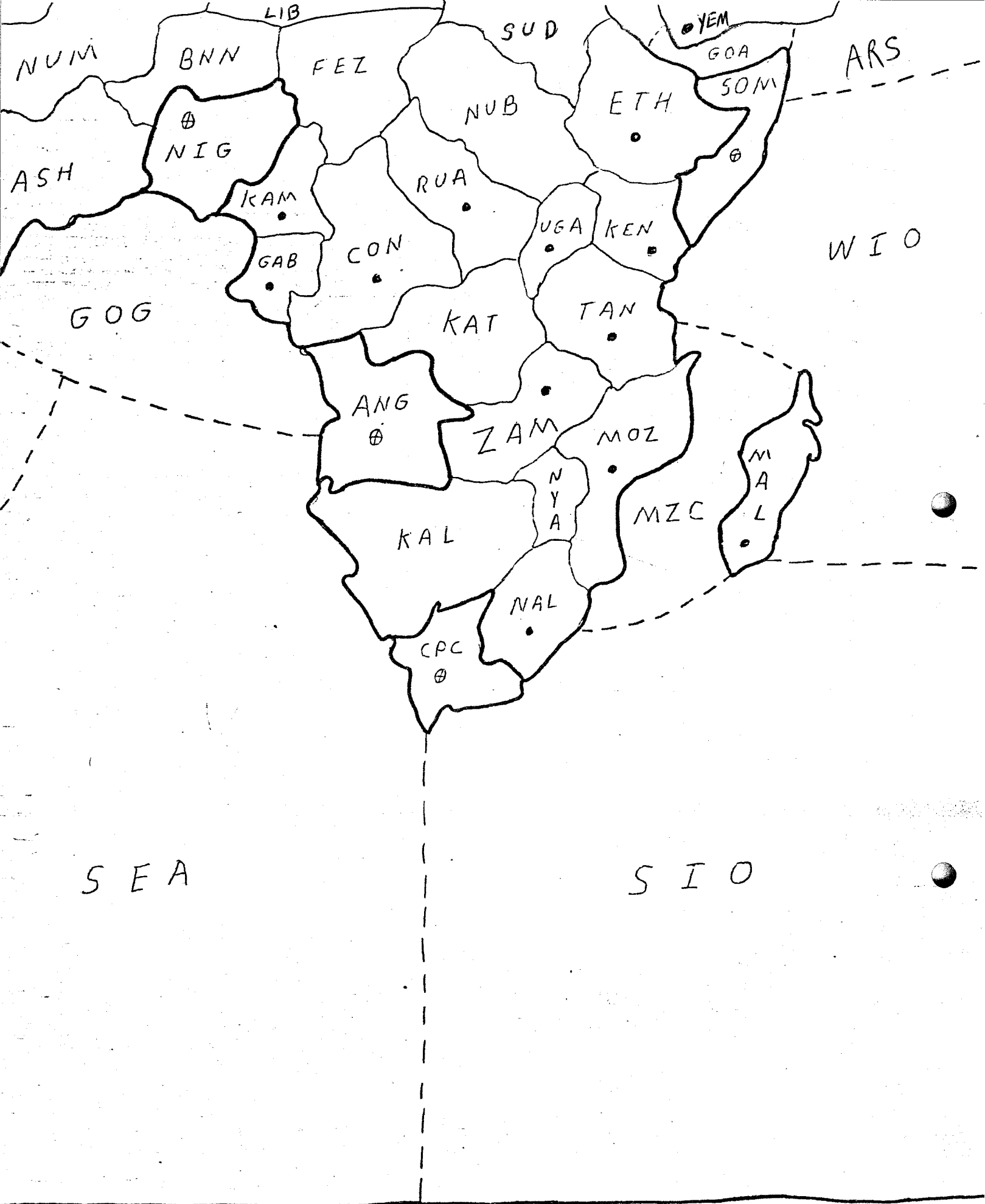
NZL

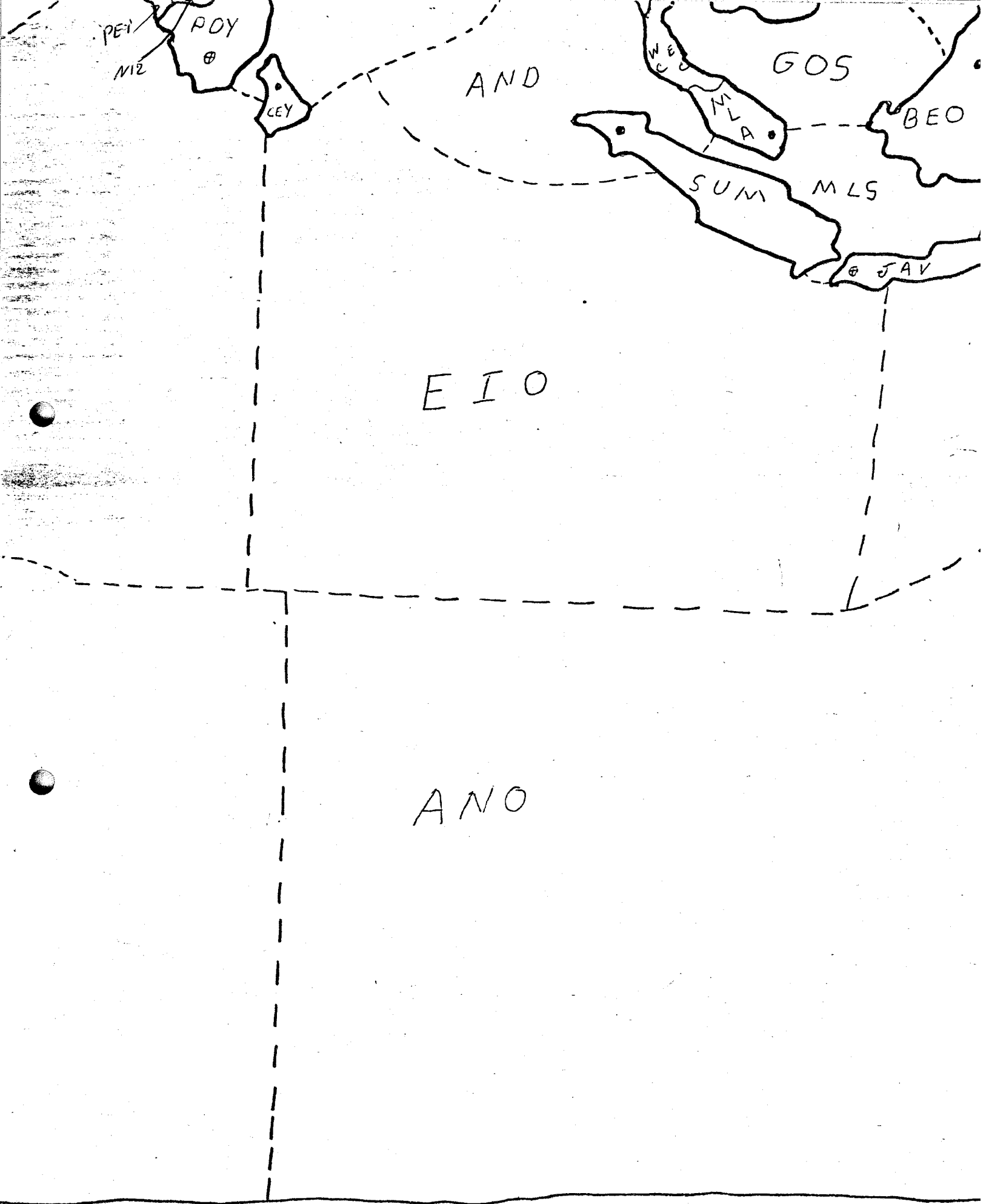
DVO

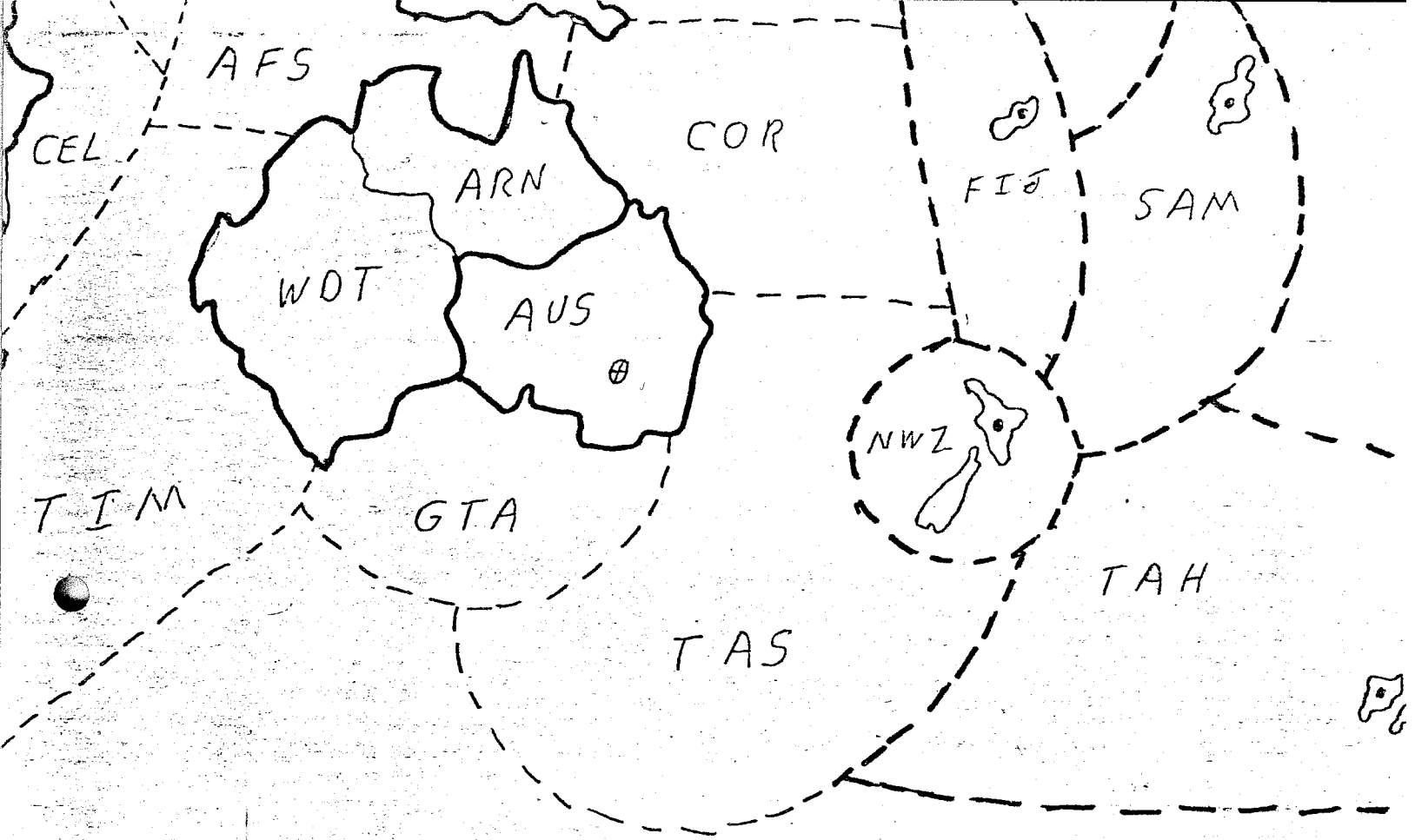
SFM











ANO

### COLONIA II

- |               |                                 |
|---------------|---------------------------------|
| ● HOME SC     | ———— PROVINCIAL BOUNDARY        |
| ⊕ COLONIAL SC | - - - - SEA/ISLAND BOUNDARY     |
| ⊙ SPECIAL SC  | ———— NATIONAL COLONIAL BOUNDARY |
| ● NEUTRAL     |                                 |
| ■ IMPASSABLE  |                                 |