

1. All rules are the same as those in the 1971 Diplomacy Rulebook except as noted herein.
2. The starting positions are:
 - AUSTRIA: Armies Budapest, Cluj, Prague, Trieste, Vienna
Fleet Naples
 - ENGLAND: Armies Nigeria, Virginia,
Fleets Australia, Liverpool(wc), London, Bristol
 - FRANCE: Armies Dakar, Paris, Pondicherry, Quebec, Toulon
Fleet Bordeaux
 - NETHERLANDS: Armies Antwerp, Cape Colony, Hauge, Surinam
Fleet Java, Utrecht
 - OTTOMAN EMPIRE: Armies Baghdad, Damascus, Izmir, Jerusalem, Sofia
Fleet Constantinople
 - PORTUGAL: Armies Angola, Brazil, Lagos, Macao, Oporto
Fleet Lisbon
 - RUSSIA: Armies Irkutsk, Kiev, Moscow, Omsk, Smolensk
Fleet Petrograd(sc)
 - SPAIN: Armies Ifni, Madrid, Mexico, Valencia
Fleet Cadiz, Manila
3. Note that the provinces on the easternmost edge of the map are the same as those on the westernmost edge; these are the exact same provinces, thus a fleet could move from Gilberts to South Pacific to Peru.
4. There are four "island supply centers" that are impassable to armies; these are Tarawa, Tahiti, Samoa, and Fiji.
5. There are certain supply centers that are marked on the board as "colonies". Colonies are considered to be home supply centers for whoever controls them. They start controlled by whoever begins with a unit in them.
6. There are two "special supply centers". If Russia owns either Amur or Crimea, he can use them as home supply centers. If Turkey owns Crimea, he can use it as a home supply center. Only the aforementioned may so use the special supply centers - for any other nation they are only a neutral supply center.
7. The board will be folded easily into a convenient size by taping each edge together from the backside in several small places. Then you can fold the map accordian-style very simply. You may care to mount the board on a 22" x 45" light cardboard and use pins, etc. to keep track of your units.
8. Address all questions and comments to Fred Hyatt, 400 State Street, Brooklyn, New York 11217.
9. Victory will be ownership of 50 supply centers by a single player.

COLONIA - Supply Center & Space Name Listing

Acadia - ACA	Cadiz - hsc - CAD
Adriatic Sea - s - ADR	California - nsc - CAL
Aegean Sea - s - AEG	Cambodia - nsc - CAM
Afghanistan - nsc - AFG	Canaries - s - CAN
Alaska - nsc - ALA	Cape Colony - csc - CPC
Algeria - ALG	Caribbean Sea - s - CAR
Amazones - AMA	Cariola - CRA
Amur - ssc - AMU	Celebes Sea - s - CEL
Andaman Sea - s - AND	Ceylon - nsc - CEY
Angola - csc - ANG	Chile - CHI
Antwerp - hsc - ANT	Chin - nsc - CHN
Antarctic Ocean - s - ANO	East China Sea - s - ECS
Arabia - ARA	South China Sea - s - SCS
Arabian Sea - s - ARS	Circars - CIR
Arafura Sea - s - AFS	Circassia - CIA
Aragon - ARG	Cluj - hsc - CLU
Arctic Ocean - s(imp) - ARC	Cochin - nsc - COC
Argentina - nsc - ARG	Colombia - nsc - COL
Armenia - ARM	Congo - nsc - CON
Arnhemland - ARN	Constantinople - hsc - CNP
Ashanti - ASH	Coral Sea - s - COR
East Atlantic - s - EAT	Crimea - ssc - CRI
Mid-Atlantic - s - MAT	Cuba - nsc - CUB
North Atlantic - s - NAT	
Southeast Atlantic - s - SEA	Dakar - csc - DAK
Southwest Atlantic - s - SWA	Damascus - hsc - DAM
West Atlantic - s - WAT	Danish Strait - s - DAN
Australia - csc - AUS	Davis Strait - s - DAV
Azores - nsc(i) - AZO	Denmark - nsc - DEN
	Drakes Passage - s - DRP
Baghdad - hsc - BAG	
Bahamas - s - BAH	Ecuador - ECU
Bahia - nsc - BHA	Egypt - nsc - EGY
Baltic Sea - s - BAL	English Channel - s - ENG
Barents Sea - s - BAR	Ethiopia - nsc - ETH
Bavaria - nsc - BAV	
Bay of Bengal - s - BBL	Fezzan - FEZ
Bay of Biscay - s - BBY	Fiji - nsc(i) - FIJ
Beaufort Sea - s - BEA	Finland - FIN
Bengal - nsc - BEN	Florida - nsc - FLA
Benin - BNN	
Bering Strait - s - BER	Gabon - nsc - GAB
Bessarabia - BES	Galapagos - s - GAL
Black Sea - s - BLA	Gascony - GAS
Bolivia - nsc - BOL	Ghana - nsc - GHA
Bordeaux - hsc - BOR	Gilberts - s - GIL
Borneo - nsc - BEO	Grand Banks - s - GBS
Bosnia - BOS	Great Australian Bight - s - GTA
Brazil - csc - BRA	Gulf of Aden - s - GOA
Britany - BRI	Gulf of Alaska - s - GAA
Budapest - hsc - BUD	Gulf of Belem - s - GBE
Burgundy - BUR	Gulf of Bothnia - s - GOB
Burma - nsc - BMA	Gulf of California - s - GOC

Gulf of Guinea - s - GOG
Gulf of Mexico - s - GOM
Gulf of Panama - s - GOP
Gulf of St Lawrence - s - GSL
Gulf of Siam - s - GOS
Gulf of Tehuantepec - s - GOT
Gulf of Tonkin - s - GTN

Hague - hsc - HAG
Hanover - nsc - HAN
Hawaii - nsc(i) - HAW
Helgoland Bight - s - HEB
Honduras - nsc - HON
Hudson Bay - s - HUD
Huelvas - HUE

Iceland - nsc - ICE
Ifni - csc - IFN
East Indian Ocean - s - EIO
South Indian Ocean - s - SIO
West Indian Ocean - s - WIO
Ionian Sea - s - ION
Irish Sea - s - IRI
Irkutsk - hsc - IRK
Izmir - hsc - IZM

Japan - nsc - JAP
Java - csc - JAV
Jerusalem - hsc - JER

Kalahari - KAL
Kameron - nsc - KAM
Karelia - KAR
Kashmir - KAS
Katanga - KAT
Kazakstan - KAZ
Kenya - KEN
Khandesh - nsc - KHA
Kiev - hsc - KIE
Korea - KOR

Labrador Sea - s - LAB
Lagos - hsc - LAG
Latvia - LAT
Leon - LEO
Libya - LIB
Liguarian Sea - s - LGN
Lisbon - hsc - LIS
Lithuania - LIT
Liverpool - hsc - LPL
London - hsc - LON
Louisiana - nsc - LOU

Macao - csc - MAC
Madrid - hsc - MAD
Mahrattas - nsc - MAH
Malagasy - nsc - MAL
Malay Sea - s - MLS

Malaya - nsc - MLA
Manchuria - nsc - MAN
Manila - nsc - MNL
Massachusetts - nsc - MAS
Matto Grosso - MGO
Eastern Mediterranean - s - EMD
Western Mediterranean - s - WMD
Melanesia - s - MEL
Mexico - csc - MEX
Micronesia - s - MIO
Mongolia - MON
Moravia - MOR
Morocco - nsc - MRC
Moscow - hsc - MOS
Mozambique - nsc - MOZ
Mozambique Channel - s - MZC

Naples - hsc - NAP
Natal - nsc - NAL
New Guinea - nsc - NWG
New Zealand - nsc(i) - NWZ
Nigeria - csc - NIG
Nizam - nsc - NIZ
Normandy - NOR
North Sea - s - NTH
Norway - nsc - NWY
Norwegian Sea - s - NGS
Numedia - NUM
Nubia - NUB
Nyasa - NYA

Ohio - OHI
Oman - nsc - OMA
Omsk - hsc - OMS
Ontario - nsc - ONT
Oporto - hsc - OPO
Oregon - nsc - ORE

East Pacific - s - EPC
North Pacific - s - NPC
South Pacific - s - SPC
West Pacific - s - WPC
Panama - PAN
Papal States - nsc - PPS
Paraguay - PGY
Paris - hsc - PAR
Peishwa - PEI
Persia - nsc - PER
Persian Gulf - s - PNG
Peru - nsc - PRU
Petrograd - hsc - PTD
Phillipine Sea - s - PFP
Poland - nsc - POL
Polynesia - s - PYA
Pondicherry - csc - PDY
Prague - hsc - PRA
Prussia - nsc - PSA

Quebec - csc - QUE

Red Sea - s - RED

Rhineland - RHI

Romani - ROM

Runelia - RUN

Sahara - SAH

Samoa - nsc(i) - SAM

Savoy - nsc - SAV

Saxony - SAX

Scotland - SCT

Sea of Japan - s - SOJ

Sea of Okhotsk - s - SOO

Senegal - nsc - SEN

Siam - nsc - SIA

Siberia - SIB

Silesia - SIL

Sind - SIN

Sinkiang - SKG

Sinope - SPE

Skagerrak - s - SGK

Sofia - hsc - SOF

Solomon Sea - s - SLS

Somalia - SOM

Somlensk - hsc - SMK

Strait of Gibraltar - s - SOG

Sudan - SUD

Suisse - SSS

Sumatra - nsc - SUM

Sung - nsc - SUN

Surinam - csc - SUR

Sweden - nsc - SWE

Szechuan - nsc - SZE

Tahiti - nsc(i) - TAH

Tanganyiki - nsc - TAN

Tarawa - nsc(i) - TAR

Tasman Sea - s - TAS

Texas - nsc - TEX

Tibet - TIB

Timor Sea - s - TIM

Toulon - hsc - TOU

Trieste - hsc - TRI

Tyrrehenian Sea - s - TYR

Tunisia - nsc - TUN

Turkestan - TUR

Uganda - nsc - UGA

Ural - URA

Uruguay - URU

Utretch - hsc - UTR

Valencia - hsc - VAL

Venice - VEN

Venezuela - nsc - VZA

Veroe Passage - s - VEP

Vienna - hsc - VIE

Virginia - csc - VIR

Volta - nsc - VOL

Wales - WAL

Western Desert - WDT

West Indies - s - WIN

Yellow Sea - s - YWS

Yemen - nsc - YEM

Yukon - YUK

Zambia - nsc - ZAM

Correction: Add-

Bristol - BTL

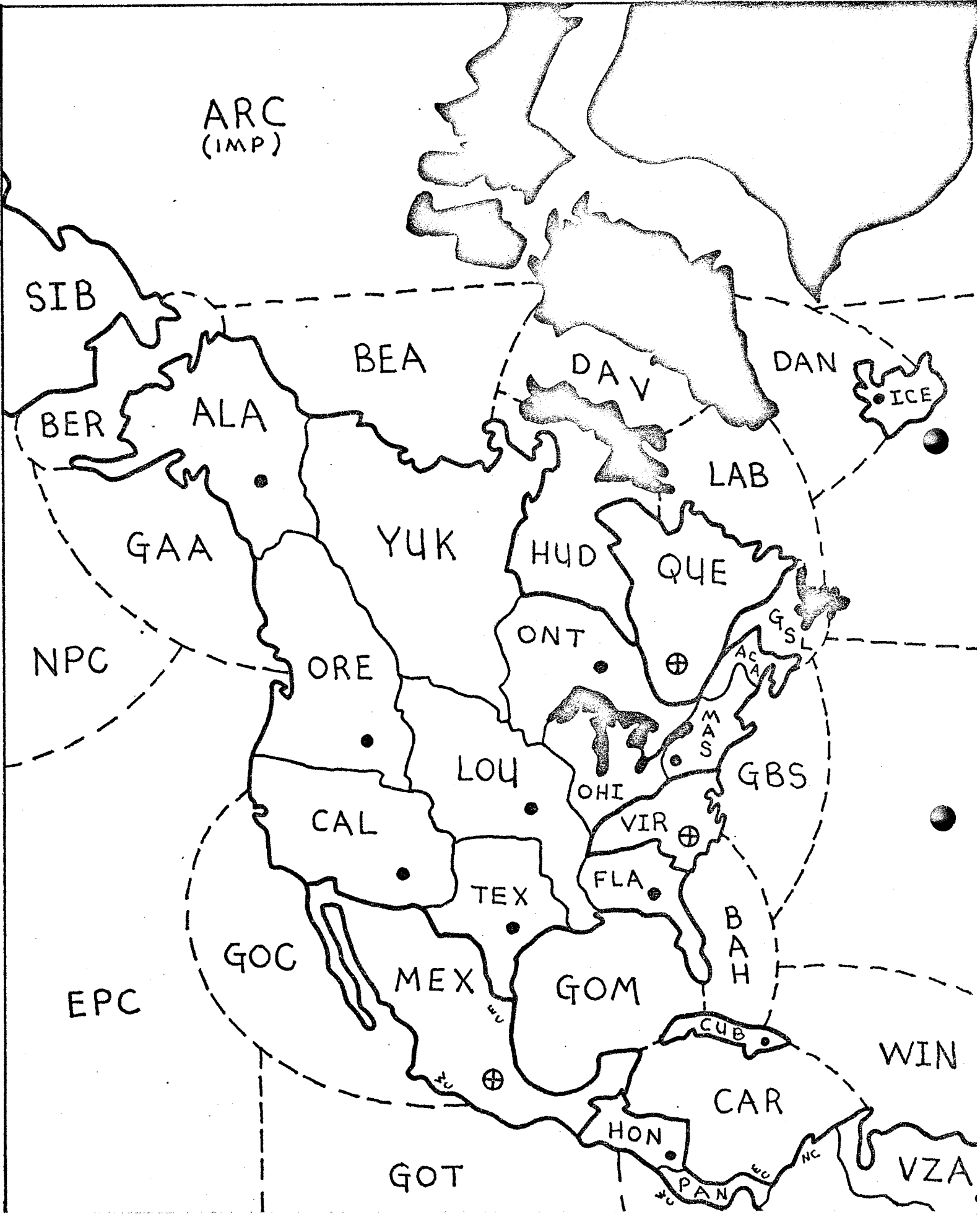
Home Supply Centers:	32
Neutral Supply Centers:	72
Colonial Supply Centers:	15
Special Supply Centers:	2
Sea Spaces:	81
Land/Island Spaces:	<u>188</u>
Total Spaces on Board:	269

Abbreviations-

"hsc" - home sc
 "nsc" - neutral sc
 "csc" - colonial sc
 "ssc" - special sc

"s" - sea space

(i) - island space



ARC
(IMP)

SIB

BEA

DAV

DAN

ICE

BER

ALA

LAB

GAA

YUK

HUD

QUE

NPC

ORE

ONT

GSL

LOU

OHI

GBS

CAL

VIR

GOC

TEX

FLA

BAH

MEX

GOM

CUB

WIN

CAR

HON

GOT

PAN

VZA

ARC
(IMP)

NAT

NGS

NTI

IRI

ENG

NO

BR I

BOI

GA

ARG

LEO

OPO

LIS

LAG

SOG

MAD

HUE

CAD

VAL

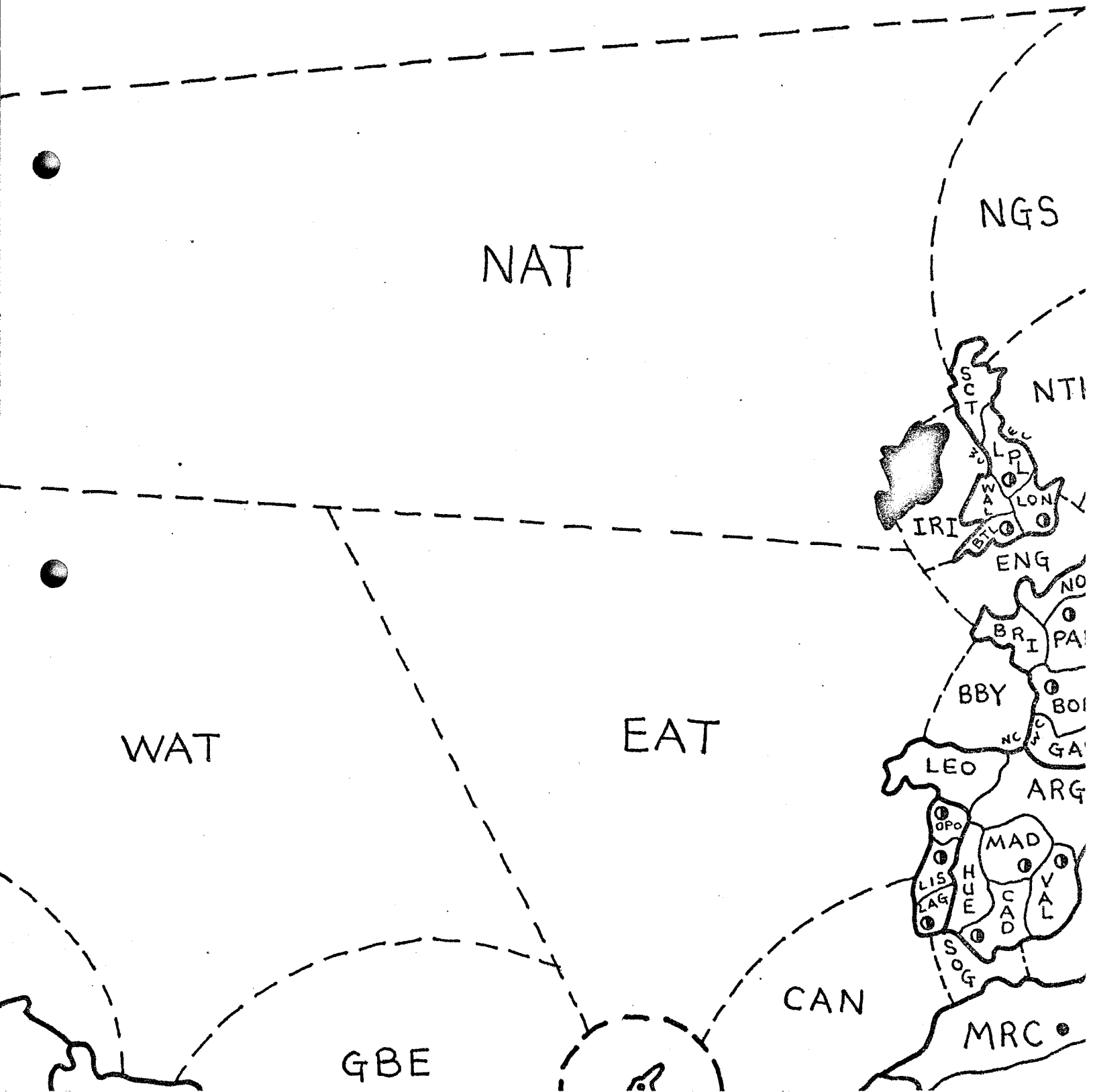
CAN

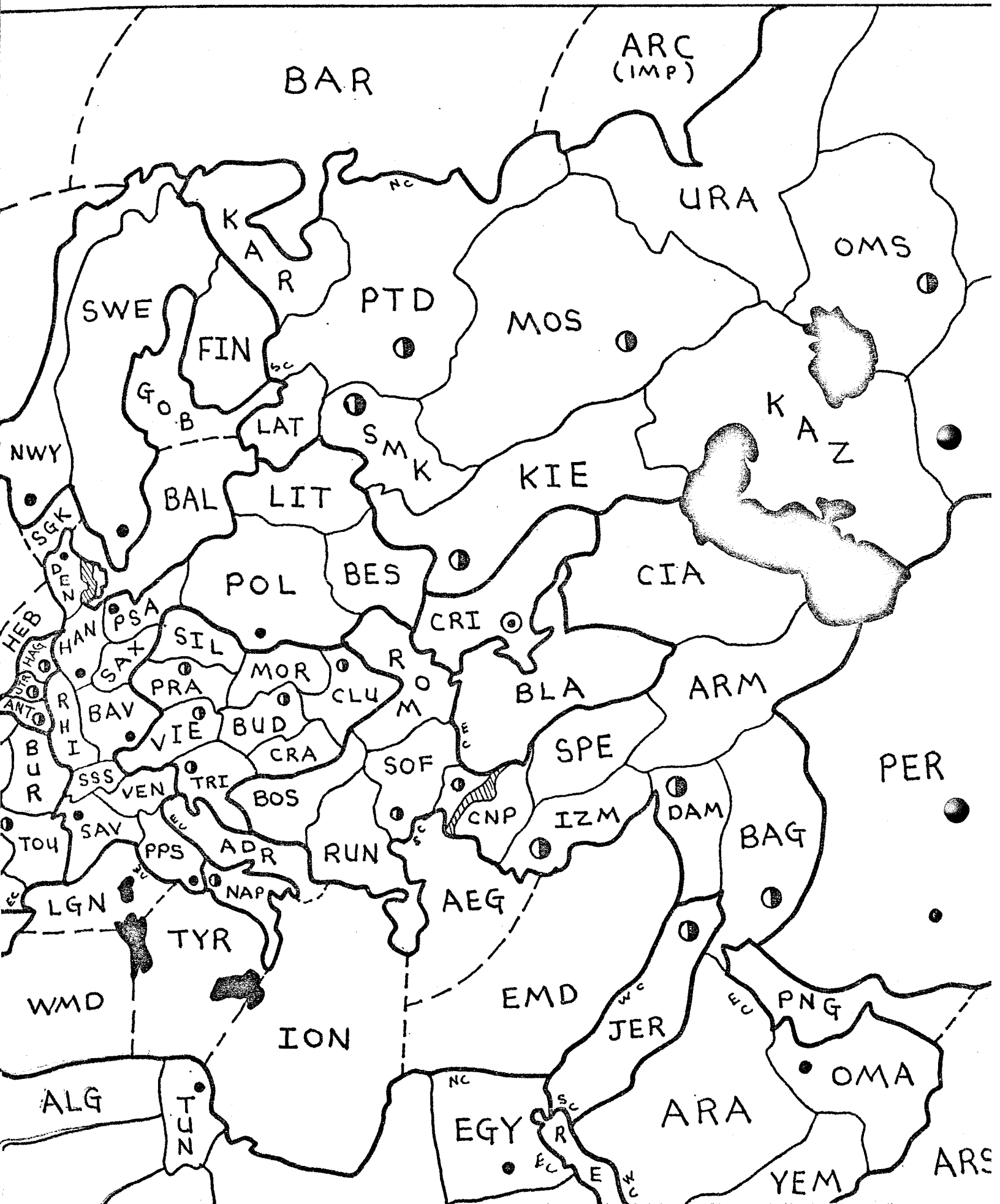
MRC

WAT

EAT

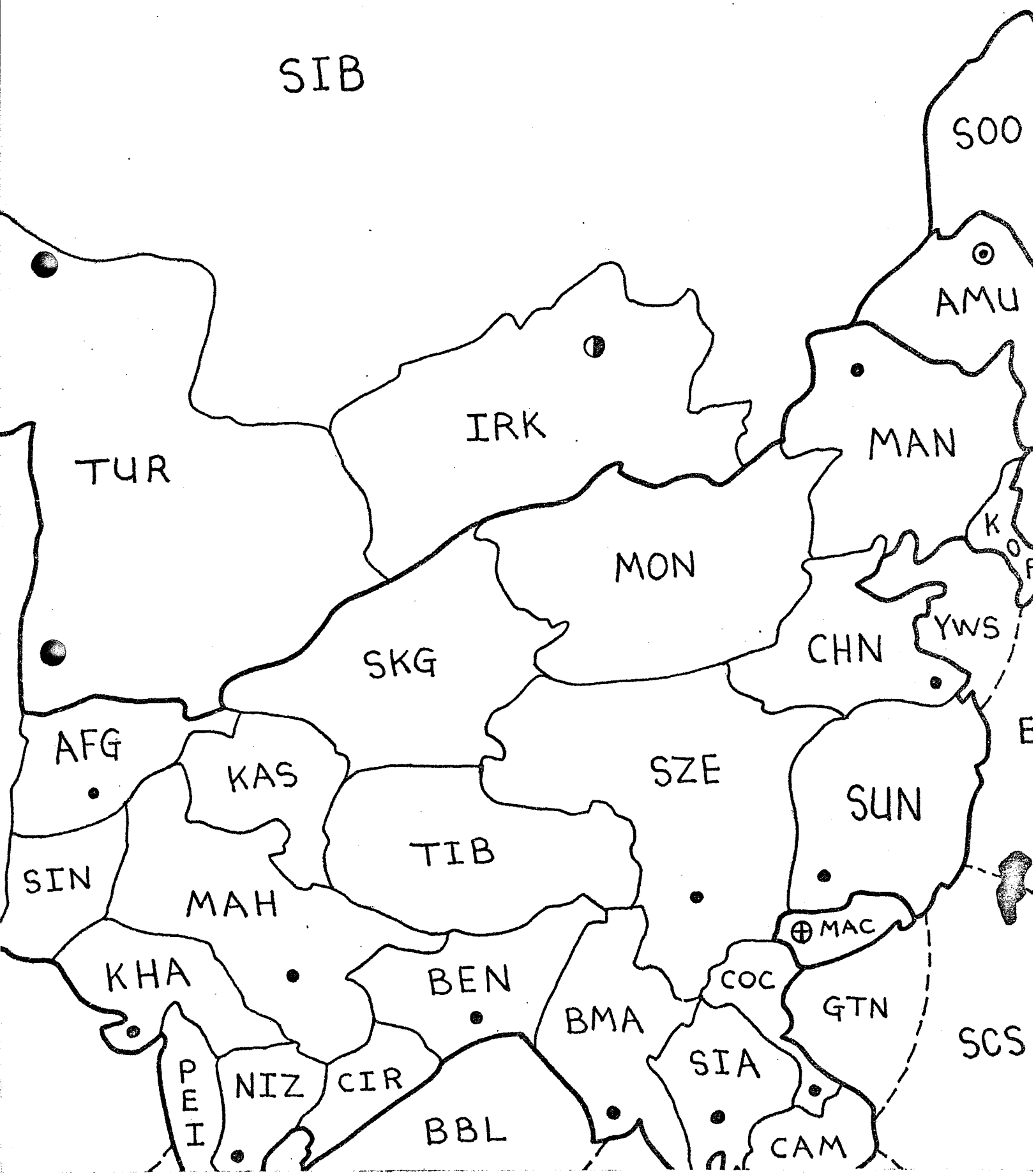
GBE



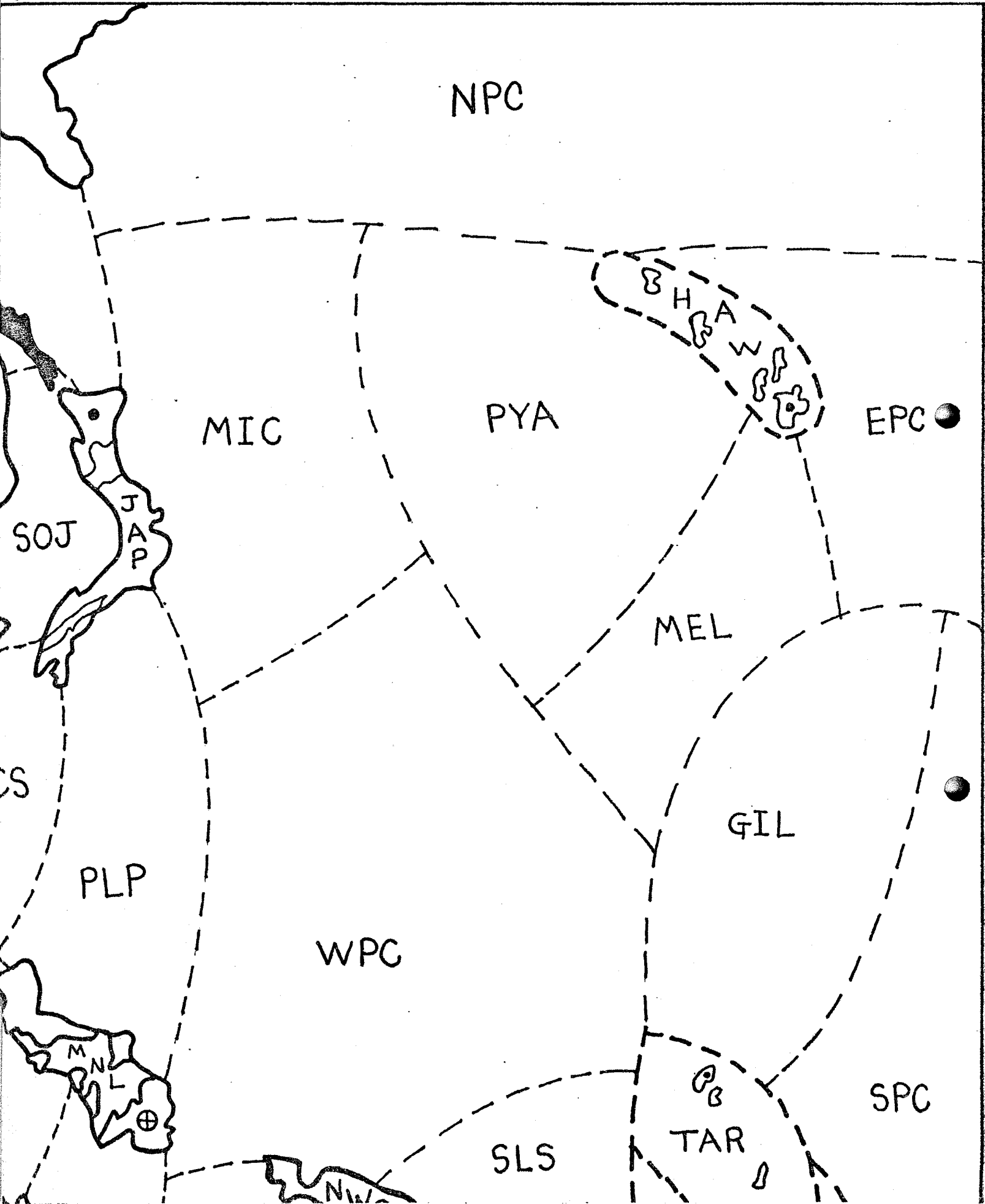


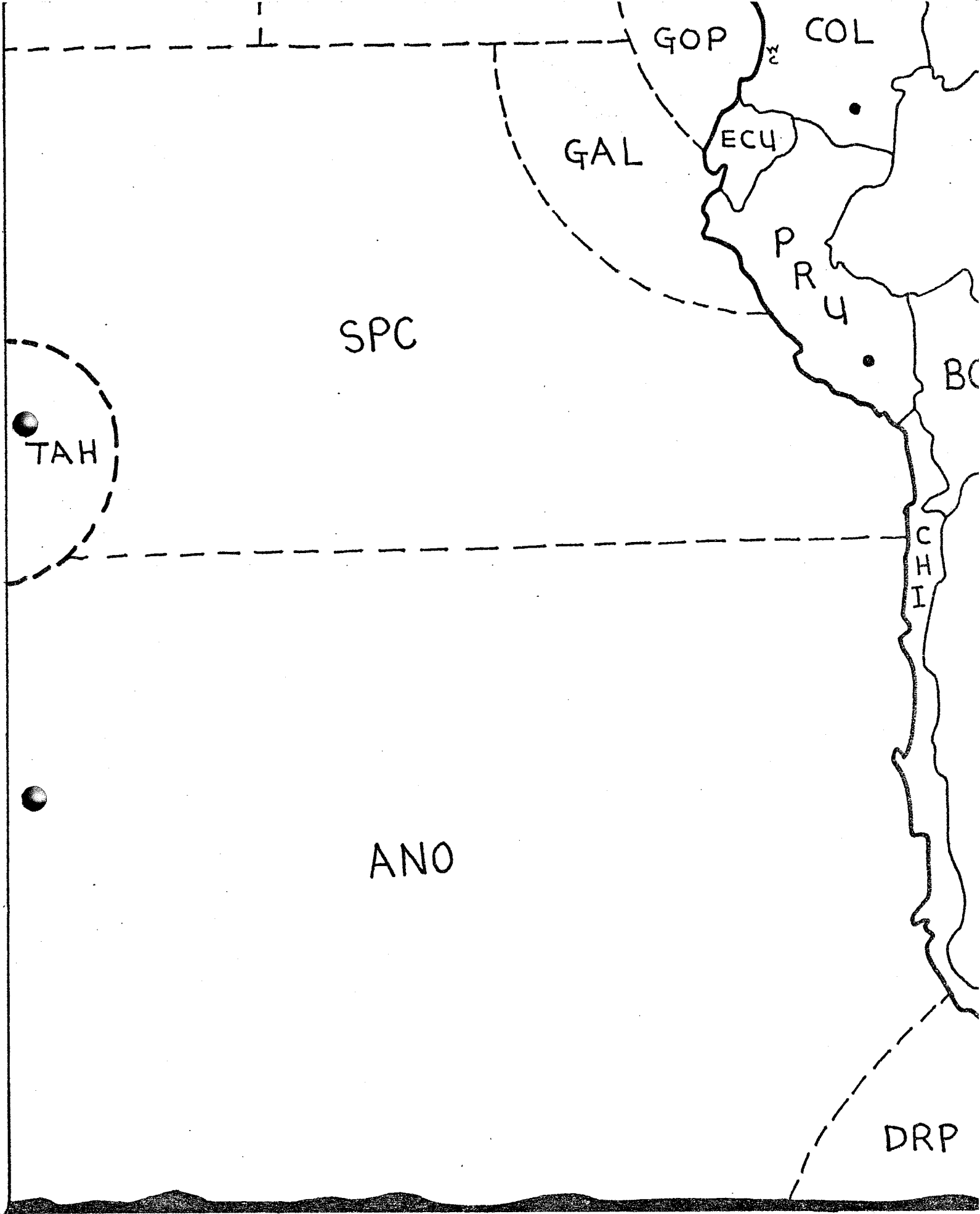
E

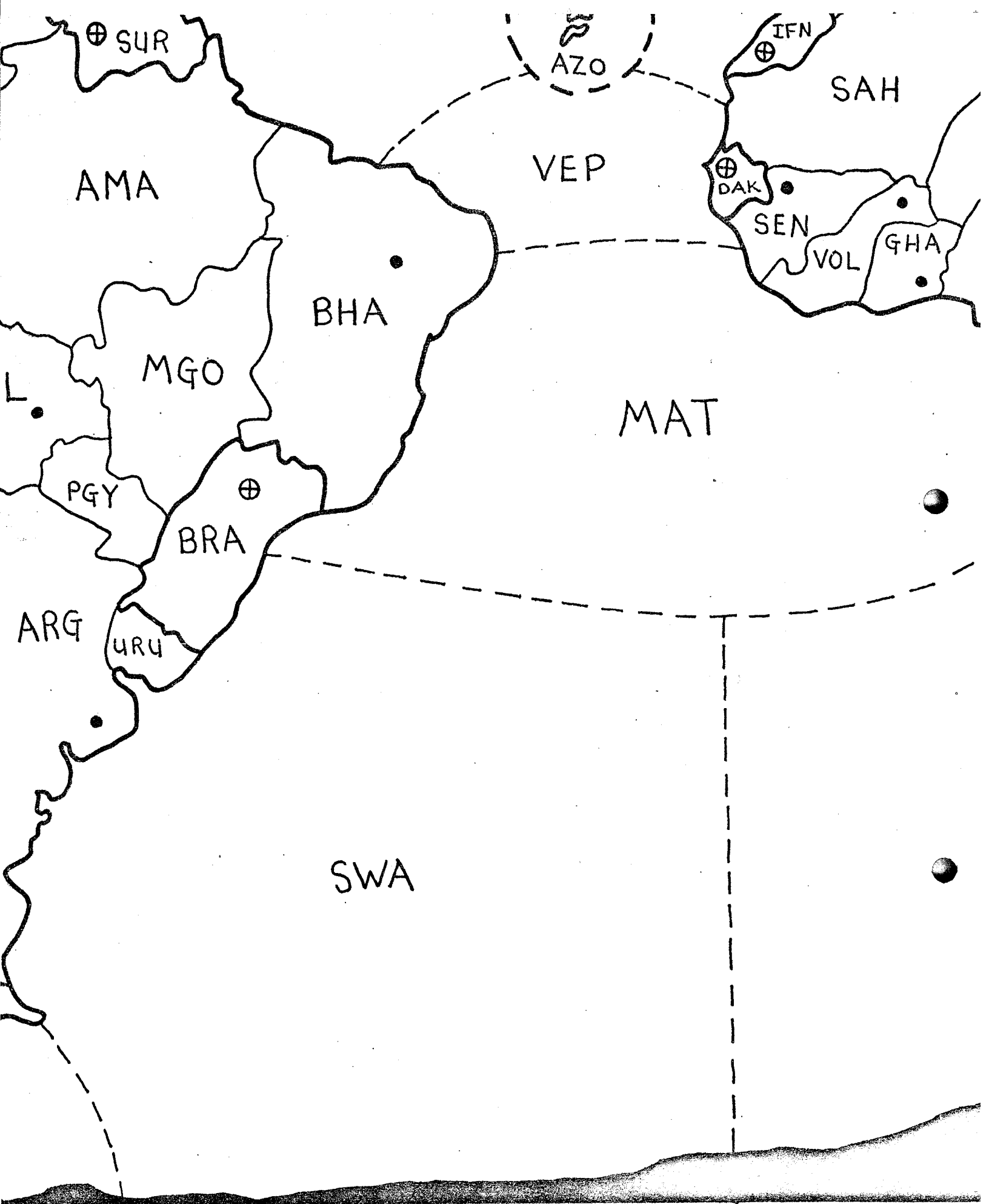
C

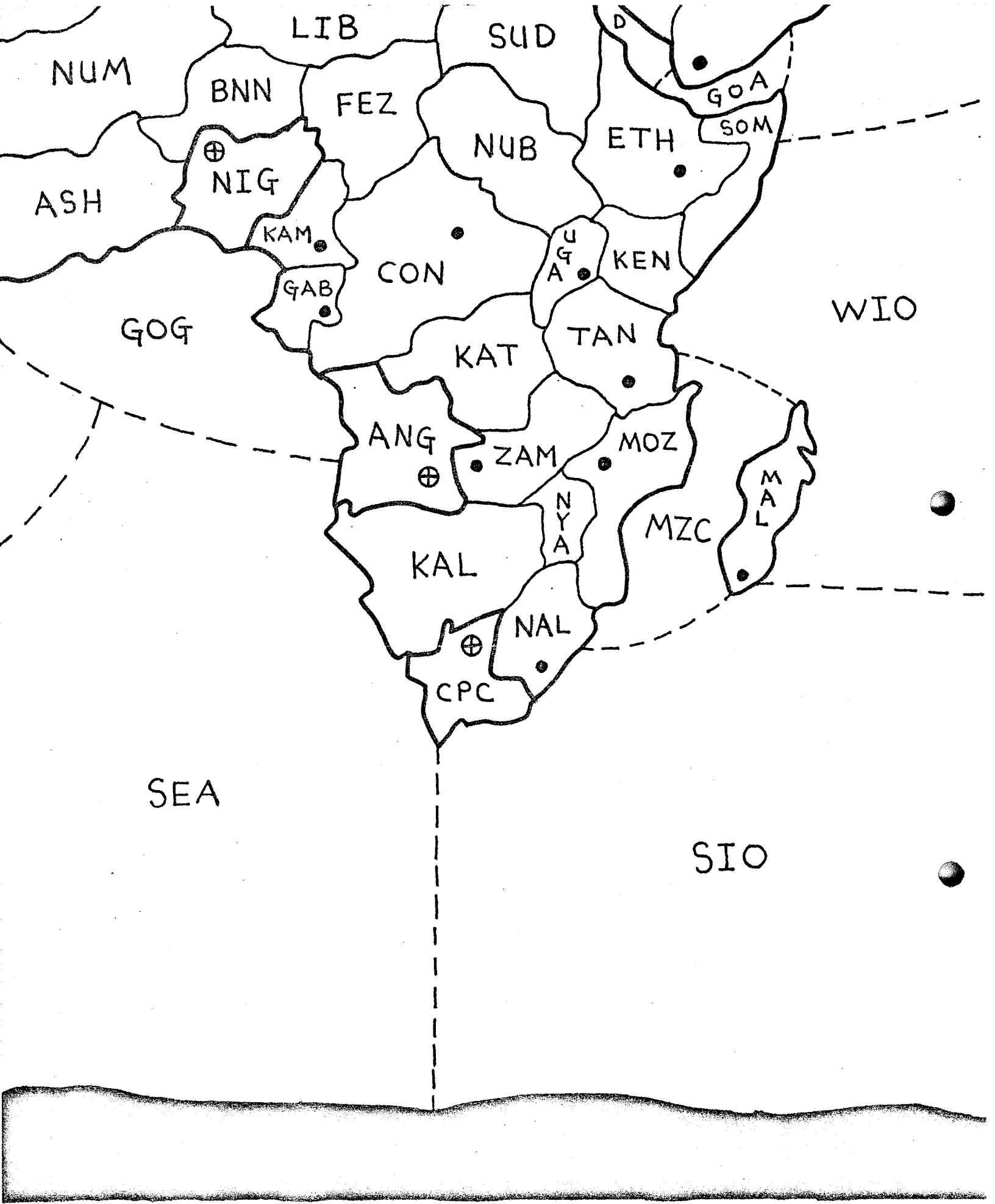


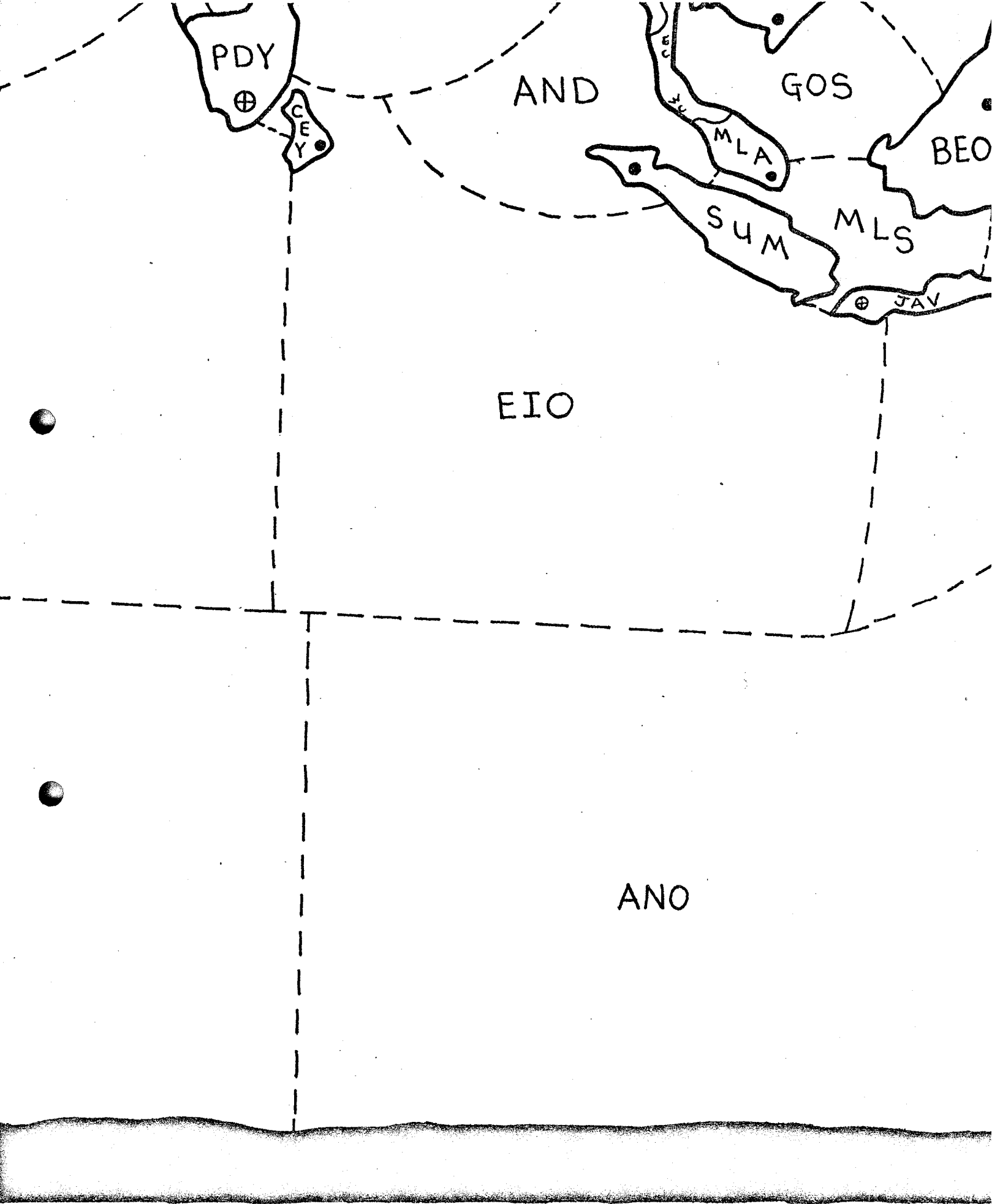
c

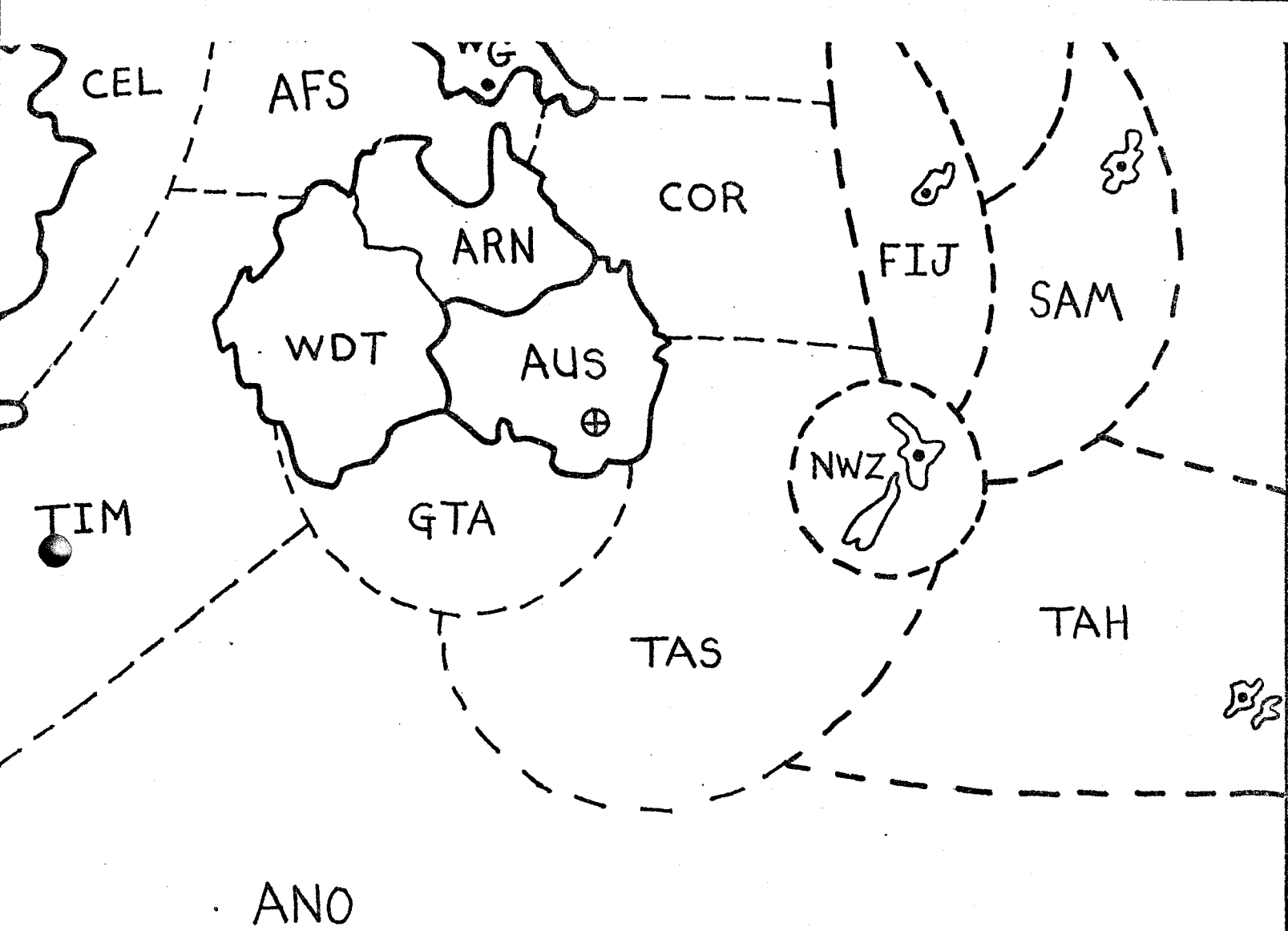












COLONIA I by Fred Hyatt

- ◐ - Home SC
- ◑ - Neutral SC
- ◓ - Colonial SC
- ◔ - Special SC
- - Impassable
- National & Provincial Boundary
- Colonial Boundary
- - - - - Sea/Island Boundary